OUTSIDE

1921

VOL. 3, D-G

D to G-inc.

Assessors Map Book

of

SACRAMENTO COUNTY

(Outside City Limits)

Accompanying Assessors Roll

for

1920

I hereby certify that the following is a true and correct Map of the lands embraced within the boundaries of SACRAMENTO COUNTY (Outside City Limits) exclusive of Sacramento City as drawn and compiled by me from official data and surveys of record.

Sacramento March 1st 191

.....
County Surveyor.

Mapped.

DAVIS

LOCATED IN SEC 15 T8N R5E.

Scale 4 chains = 1 inch.

Junction S.D.

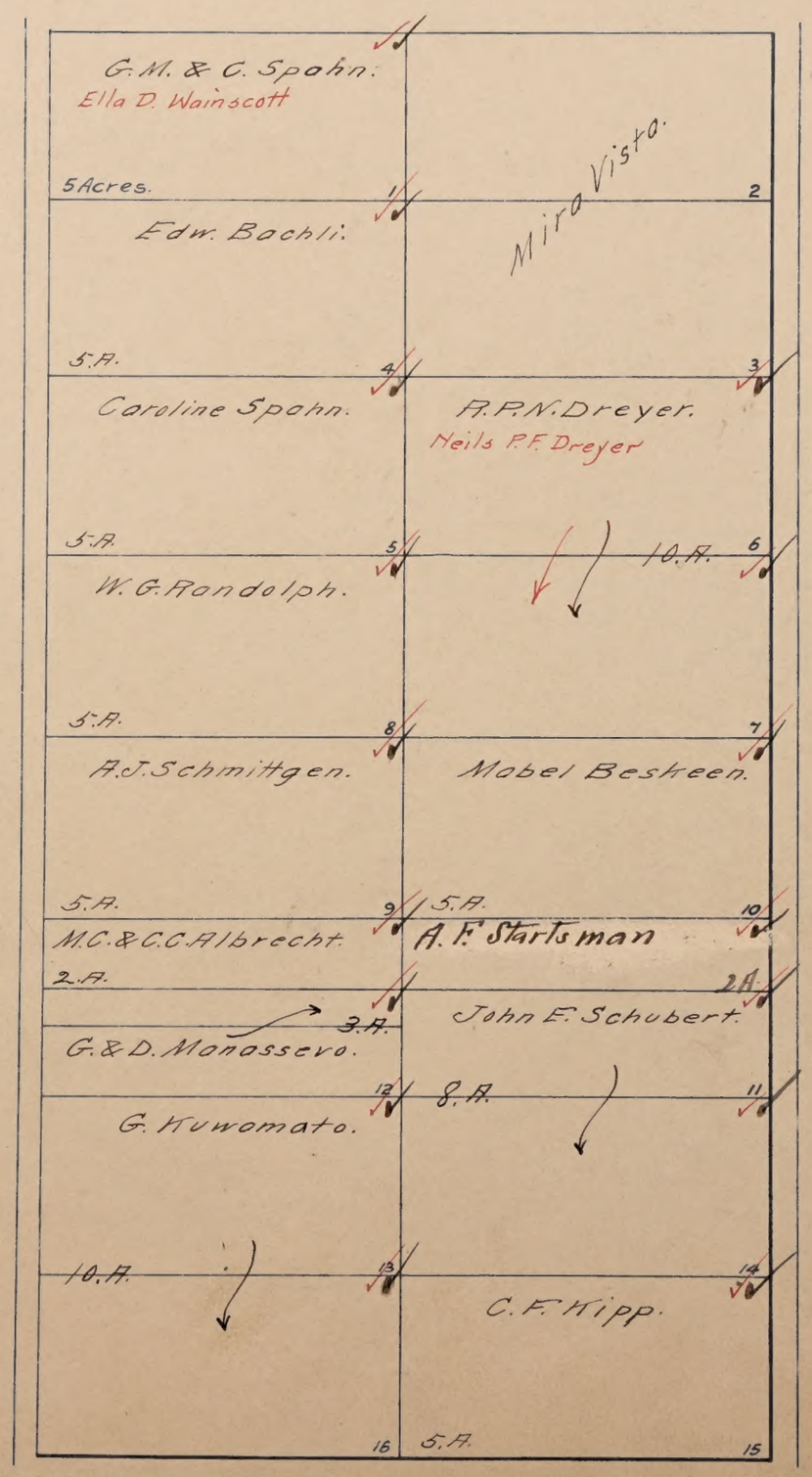

Mapped.

Del Paso

DEL PASO HEIGHTS

LOCATED IN

Section 12 Rancho Del Paso

Scale: 1 inch 100 feet.

Blanks to C.M. Goethe.

DEL PASO HT'S. S.D.

2

Mapped.

DEL PASO HEIGHTS

LOCATED IN

Section 12 Rancho Del Paso Blanks to C.M. Goethe ✓

Scale: 1 inch = 100 feet.

DEL PASO H'T'S. S.D.

Mapped.

DEL PASO HEIGHTS

LOCATED IN

Section 12 Rancho Del Paso

Scale 1 inch = 100 feet

Blanks to C.M. Goethe.

DEL PASO HT'S. S.D.

Mapped.

DEL PASO HEIGHTS

LOCATED IN

Section 12 Rancho Del Paso

Scale: 1 inch = 100 feet.

DEL PASO H'TS. S.D.

Blanks to C.M. Goethe.

Mapped.

SUBDIVISION Nº 1.

DEL PASO HEIGHTS

OR

Brooke Realty Co's. Subdivision Nº130

LOCATED IN

W. 1/2 of Sec, 19, T.10 N., R.6 E.

Scale: 1" = 400'

CENTER, S.D.

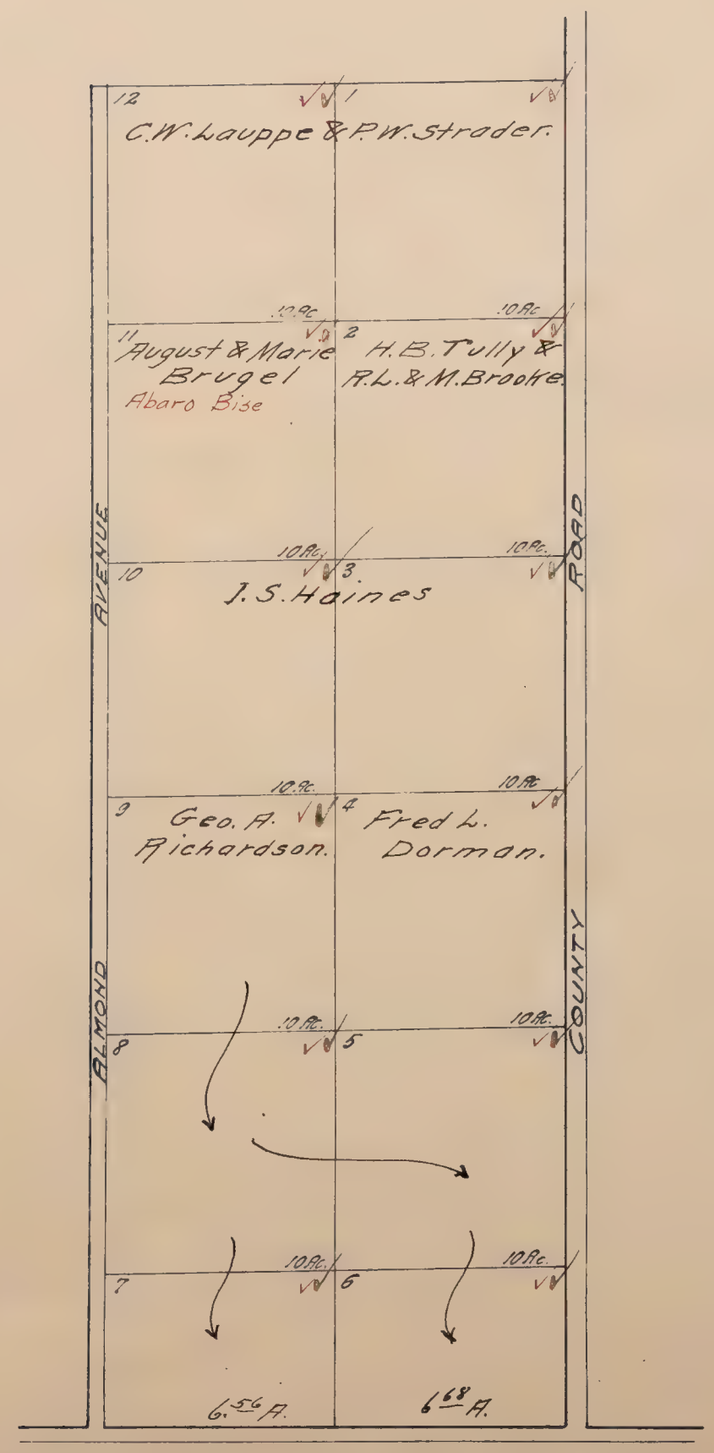

Mapped.

DEL PASO PARK VIEW TRACT NO.1

located in
Sec's. 26-27-31 T9N. R.5 E.
Scale: 1" = 600 ft.

Arcade S.D.
Blanks to United States Farmsland Co. ✓

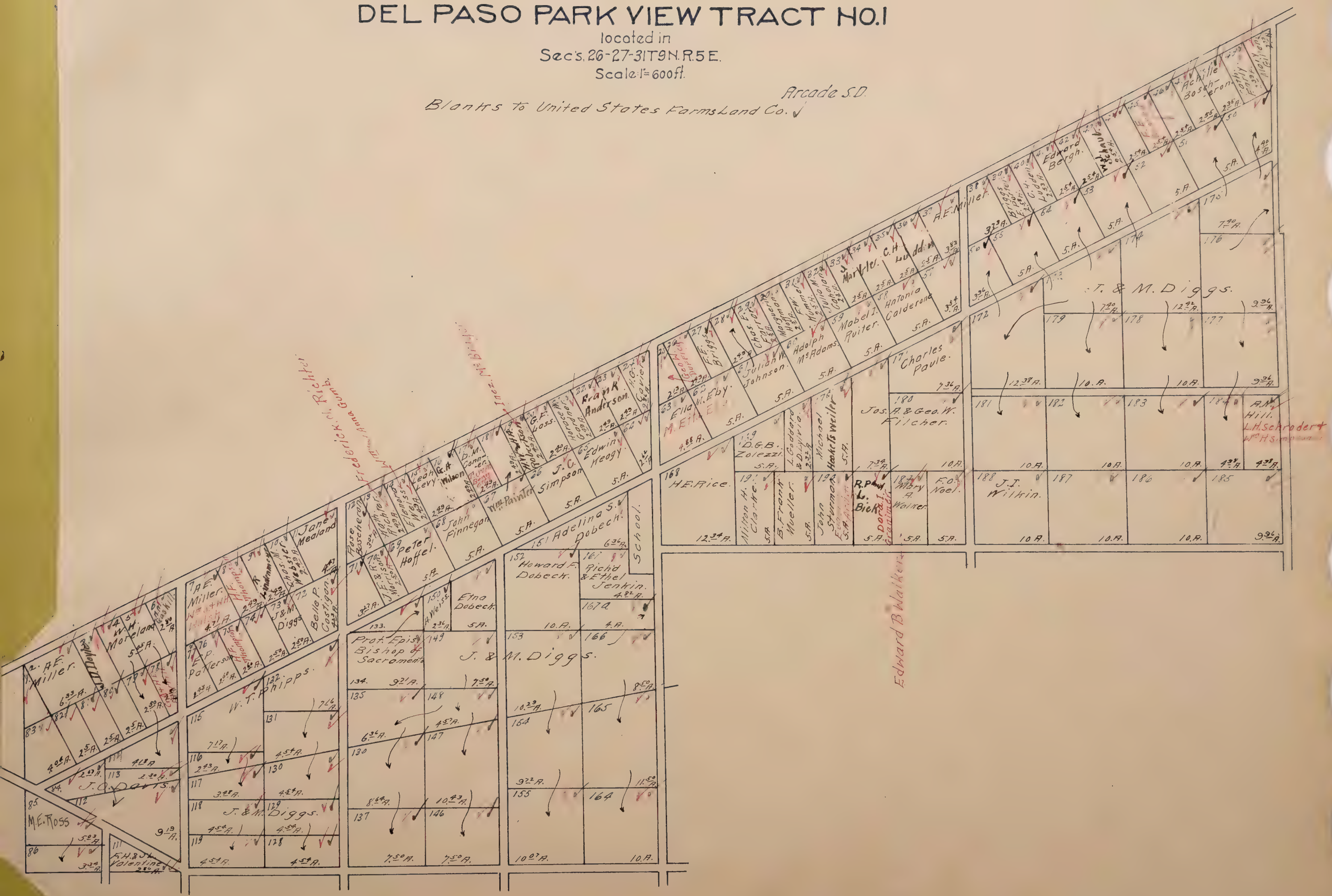

Mapped.

DEL PASO PARK VIEW TRACT No 2

located in

Sec's 27 & 30 Rancho Del Paso

Scale: 1" = 600'

Arcade S.D.

Blanks to J. & M. Diggs. ✓

All Lots 10 Acres unless otherwise noted.

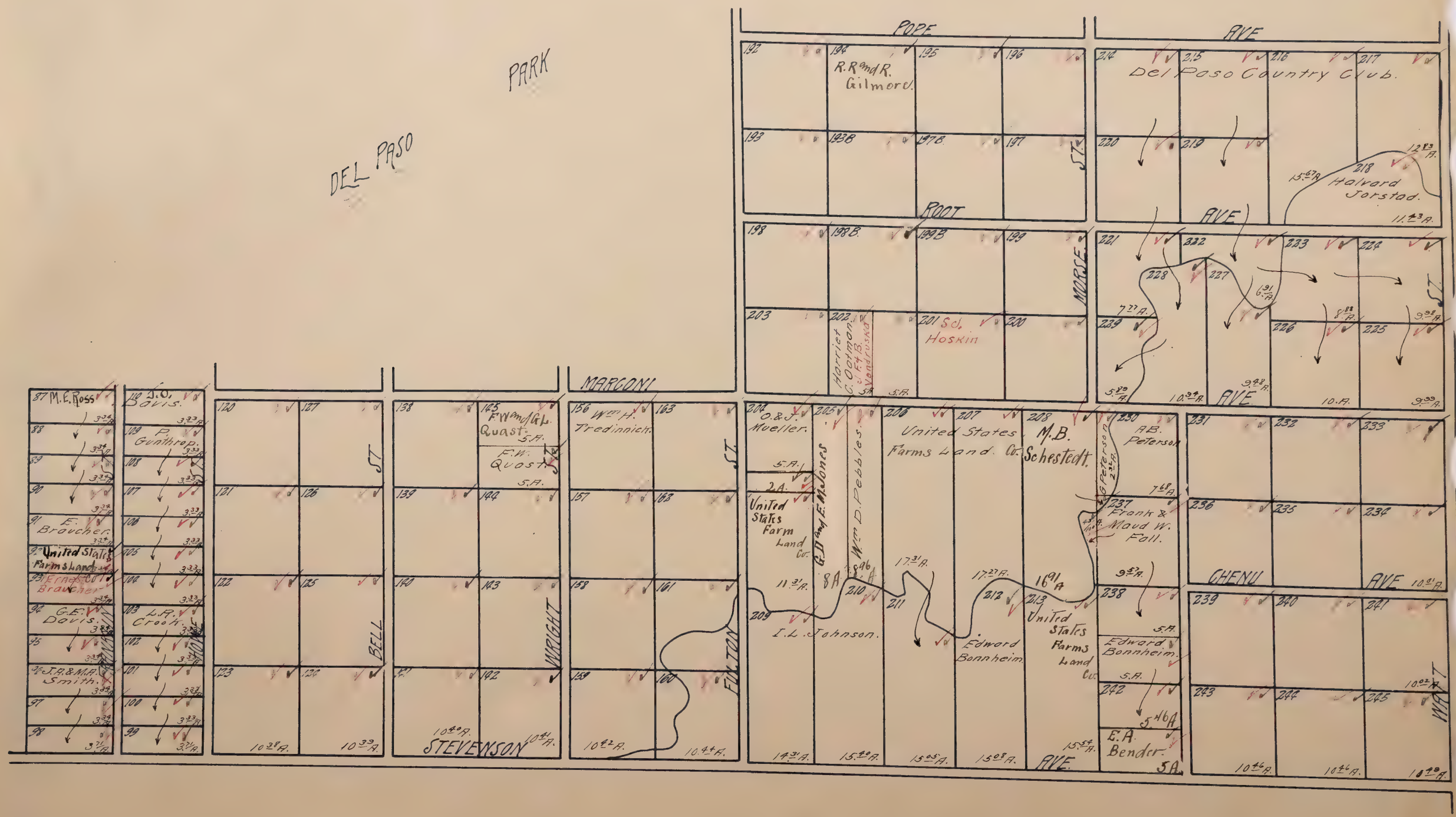

Mapped.

DEL PASO VALE

LOCATED IN

Sec's. 46-52-53 of Rancho Del Paso

Scale = 1 in. = 8 chs.

Blanks to United States Farm Land Co. ✓ Arcade S.D.

Mapped.

DEL PASO VALE

LOCATED IN

Sec's. 46-52-53 of Rancho Del Paso

Scale = 1 in. = 8 chs.

Blanks to United States Farm Lands Co.

All Lots 10 Acres unless otherwise noted.

CARMICHAEL. S.D.

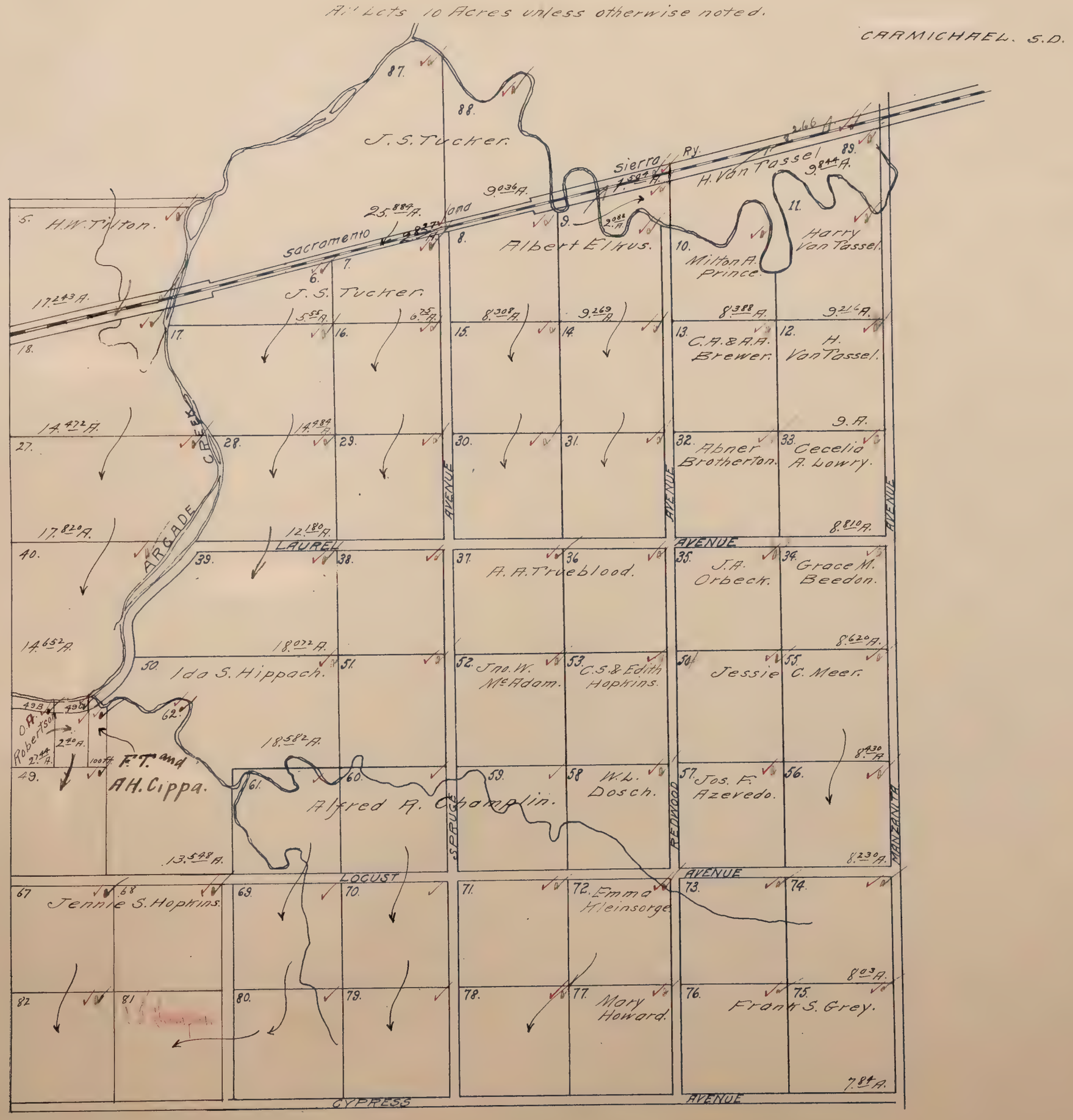

Mapped.

DEL RIO JUNCTION

LOCATED IN
S.W.¼ SEC. 30. T8N. R5E
Scale: 100' = 1'

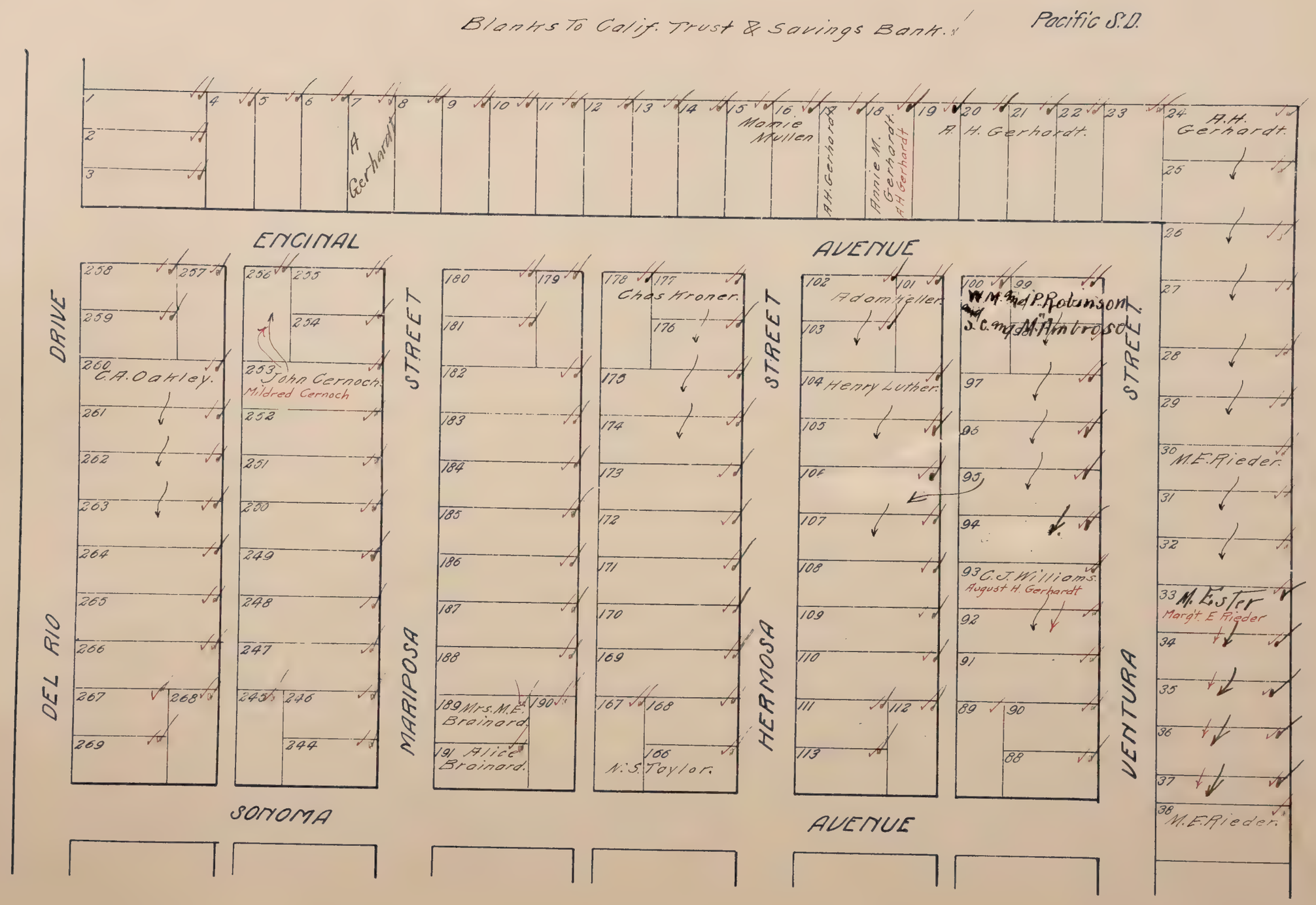

Mapped.

DEL RIO JUNCTION

LOCATED IN
S.W.1/4 SEC.30 T.8N.,R.5E.
Scale: 100ft.=1in.

Blanks to Calif. Trust & Savings Bank.

Pacific S.D.

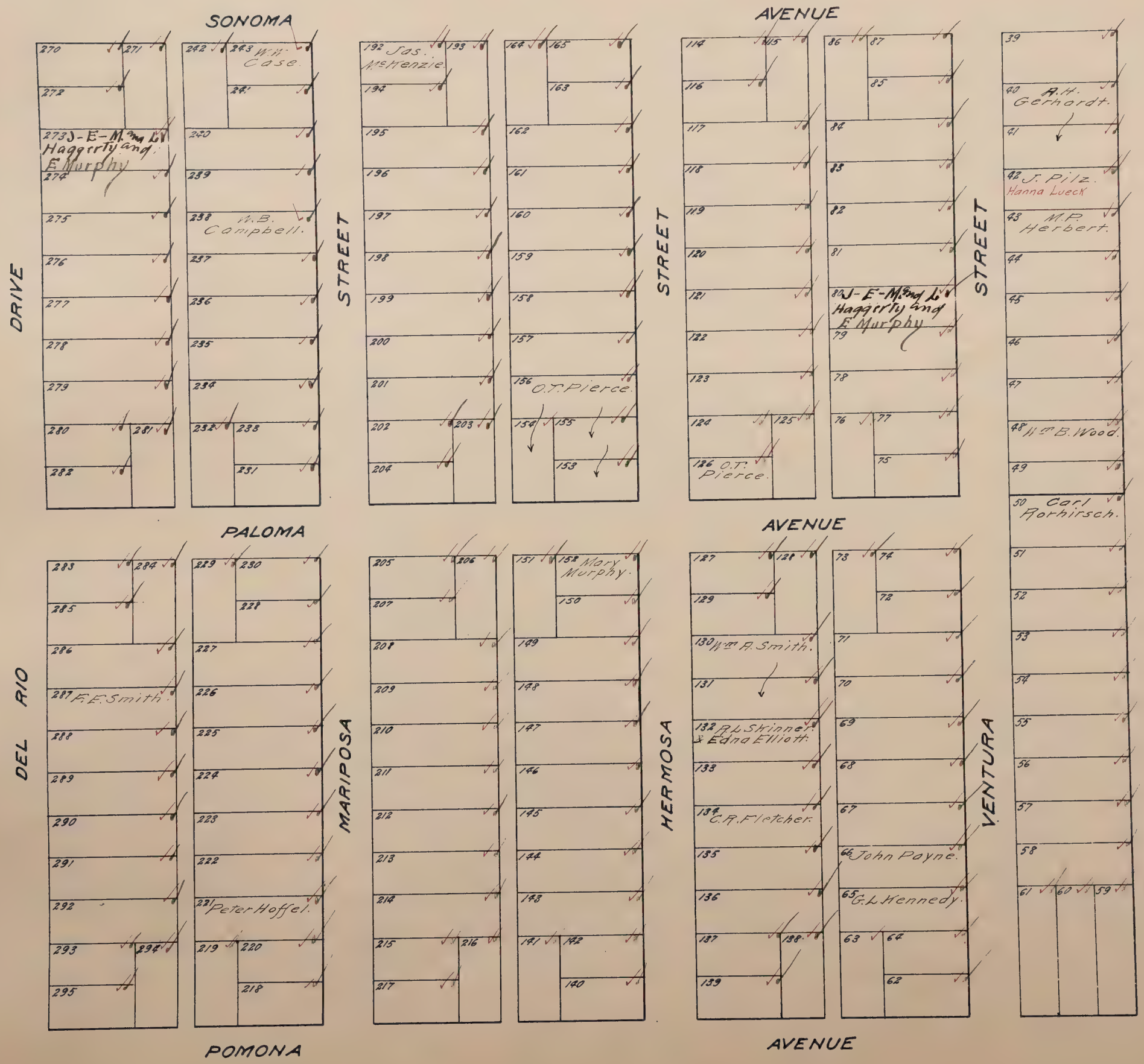

Mapped.

DON RAY COLONY NO.1

NEAR GALT

Scale: 1 inch = 150 feet.

Blanks to Don Ray Co. Col. ✓

LEE. S.D.

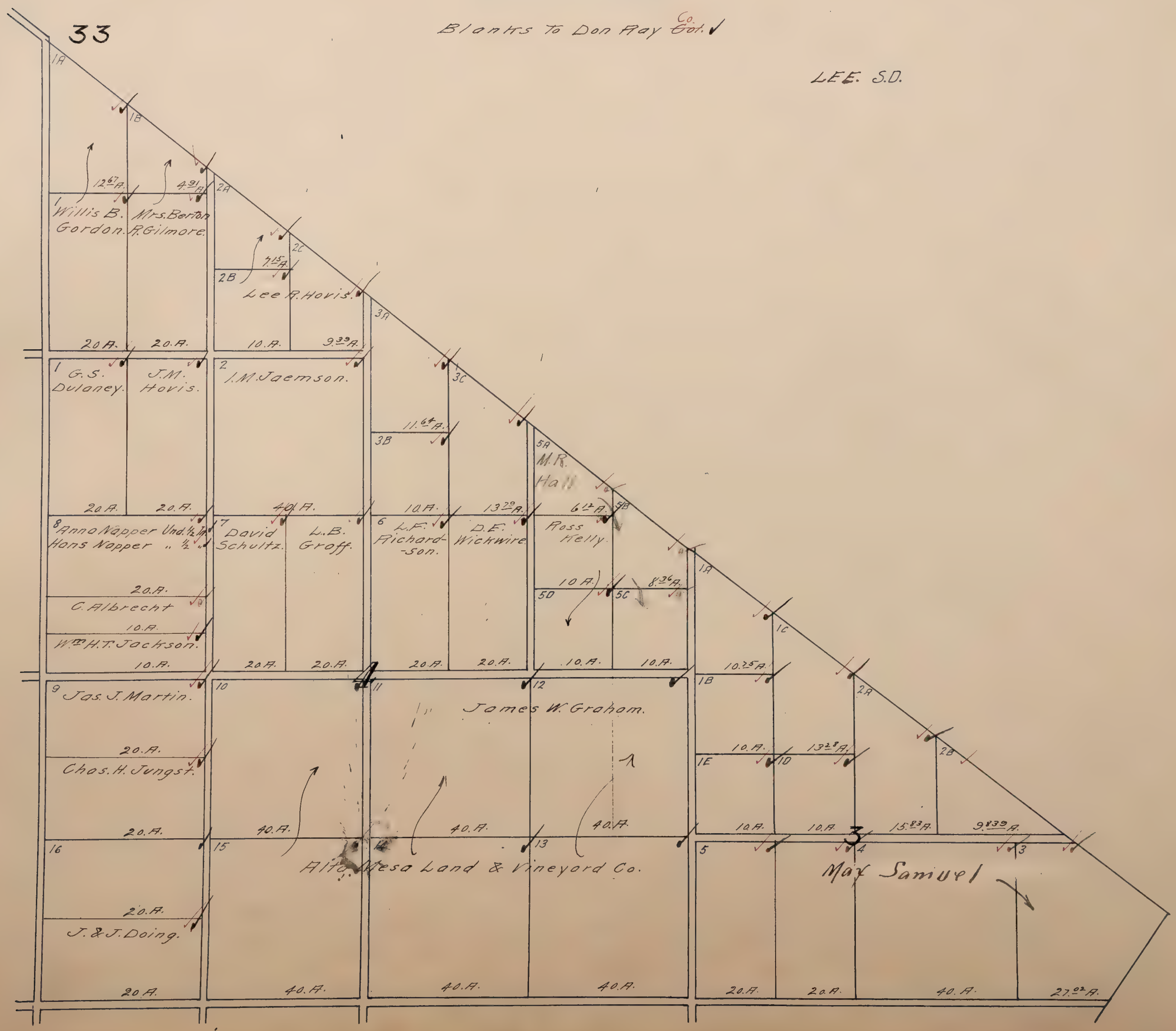

Mapped.

DON RAY COLONY NO.1

LOCATED

Near Galt

Scale: 1 inch = 150 feet.

Blanks to Don Ray Colony.
" " Don Ray Co. ✓

COLONY. S.D.

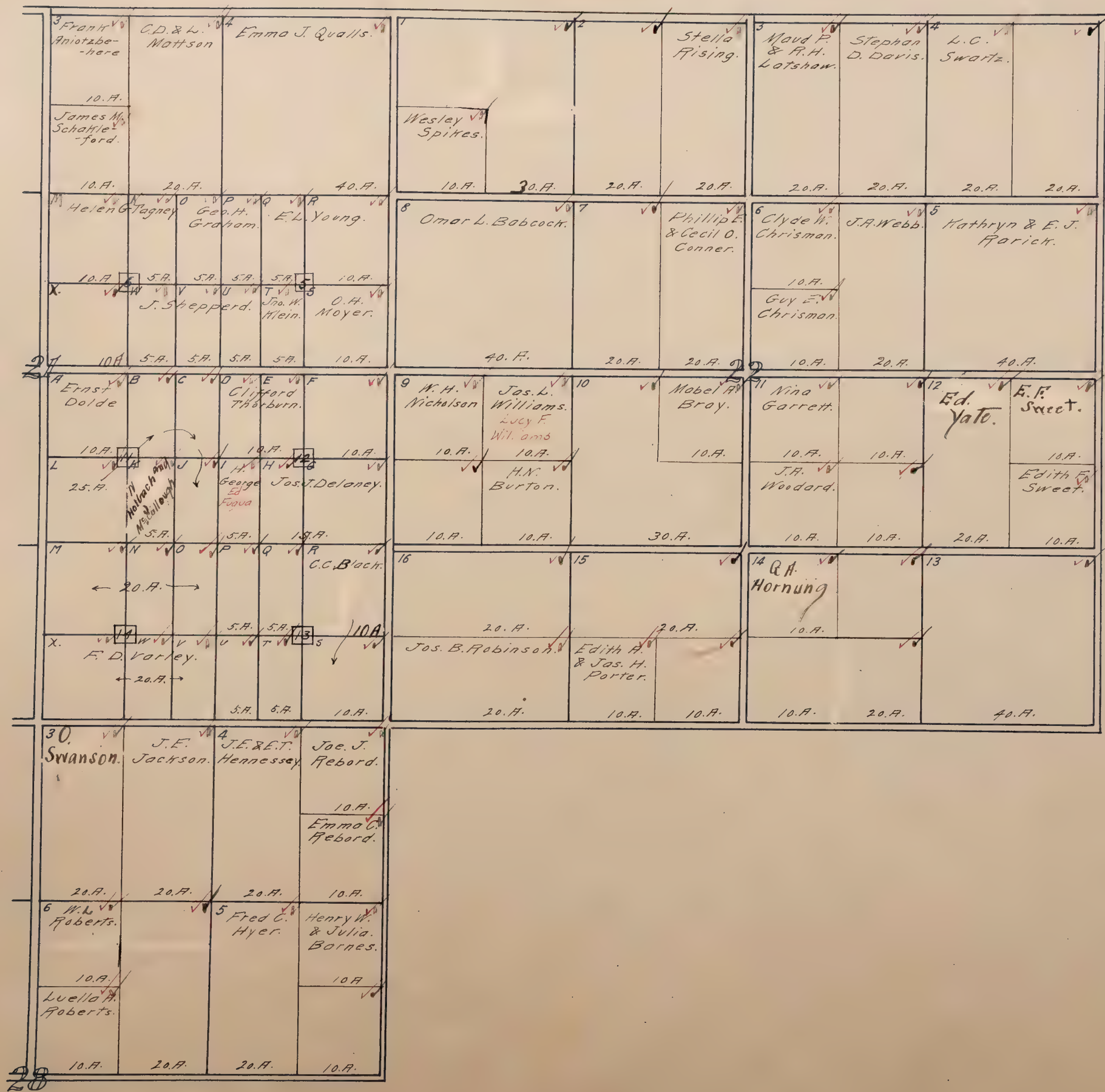

28

Mapped.

DON RAY COLONY NO.1

NEAR GALT

Blanks to Don Ray Colony.
" " Don Ray Co.

Scale: 1 inch = 150 feet.

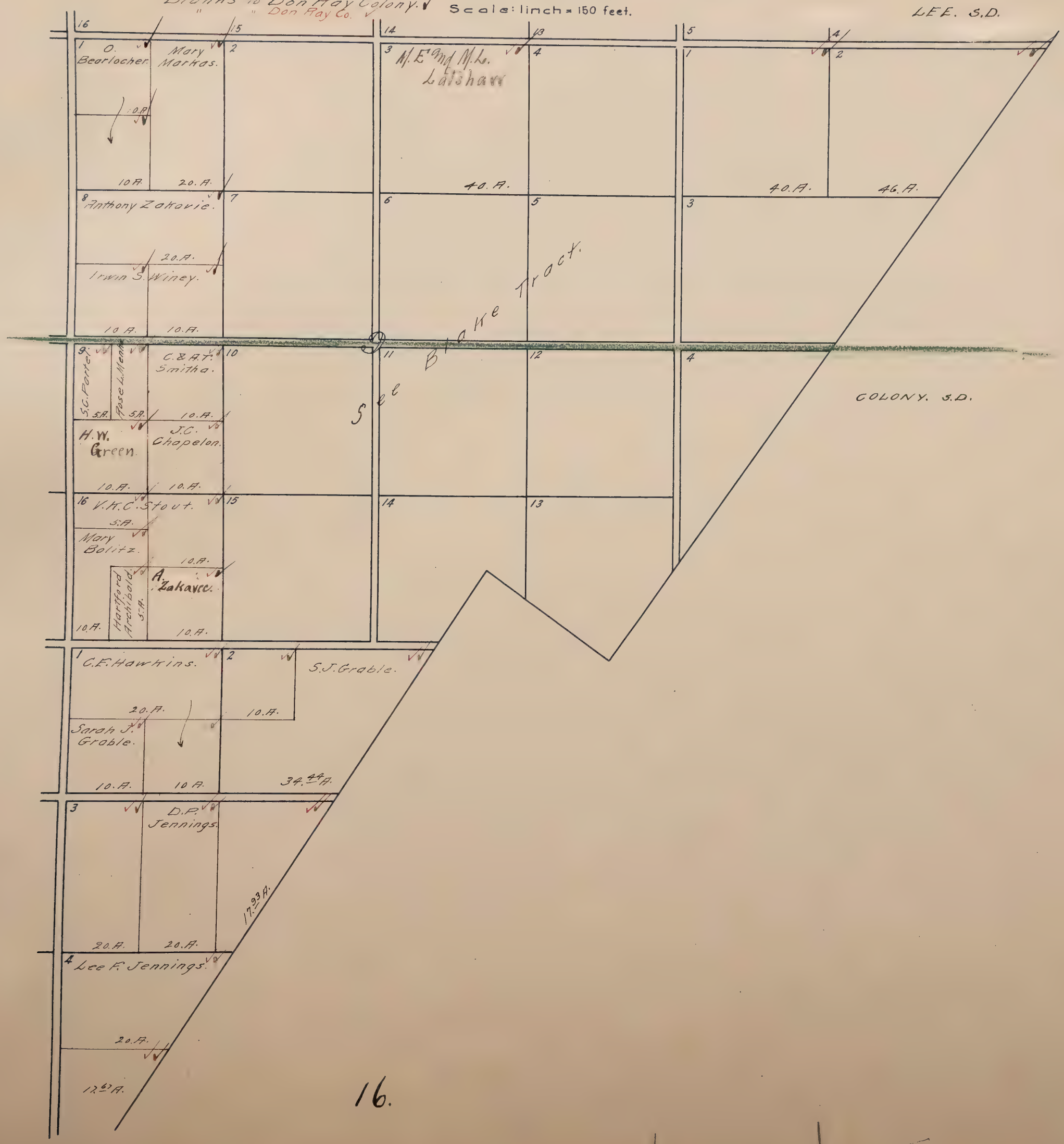

16.

Mapped.

DON RAY COLONY NO. 1

NEAR GALT

Scale: 1 inch = 150 feet.

Blonks to Don Ray Colony.

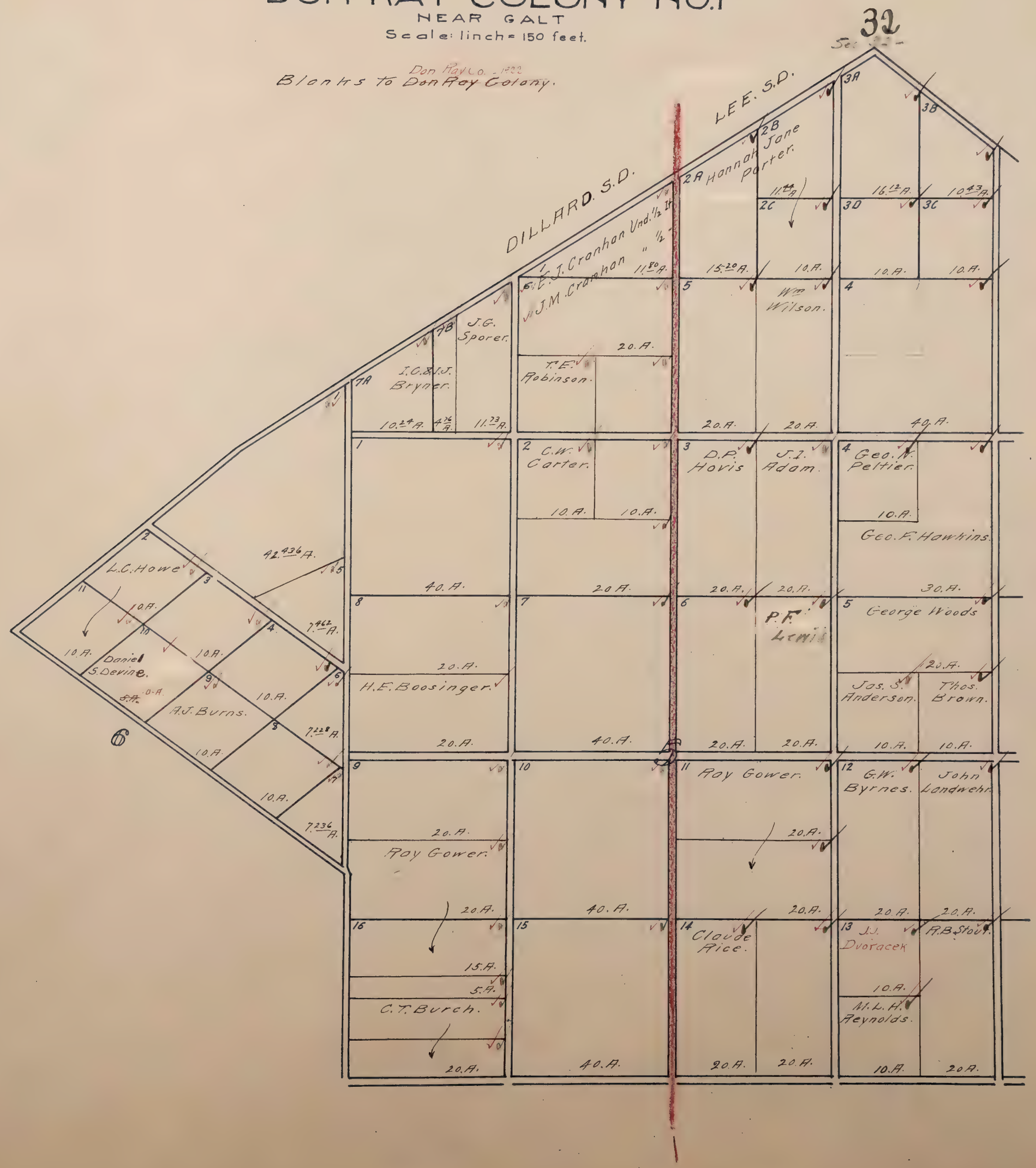

Mapped.

DON RAY COLONY NO.1

NEAR GALT

Scale: 1 inch = 150 feet.

Blanks to Don Ray Colony ✓
" " Don Ray Co ✓

COLONY. S.D.

9 — 16 — 30 A.
10 — 15 — 14 — 11 — Galt Vineyard & Wine Co. — 90 A.
12 — 13 — Wm D. Eshenbaugh. — 20 A.
E. Goerke. David Lang — 20 A.
4

1 — 30 A.
2 — 3 — 180 A.
4 Lyle Owen. — 10 A. — 10 A.
Leverne E. & Chas. W. Snapp. — 20 A.
1 Anna A. Foster. — 20 A.
2 Ed. C. Voss. — 20 A. — 40 A.

8 — 30 A.
7 — 6 — 5 Jos. E. Bell. — 13 A. — 10 A.
2 A. Oris P. Christian. J.E. & O.L. Mitchell — 15 A.
8 Harry Smith. Dwight H Miller — 10 A.
Louis P. Brandel — 20 A.
7 Erick Lundberg — 20 A.
N.J. Murphy. — 10 A.
A.A. Stephen. John E Lundberg — 10 A.

L.G. Baldwin, C.N. Adams & H.T. Wood. ✓

29

9 Sadie B. Manvell. — 10 A.
Nels Olsen. — 30 A.
10 H.T. Wood. — 40 A.
11 W.S. Taylor. — 16 A.
E.W. Clark. Susannah G Clark — 23 61/100 A.
12 J.E. Furneaux. — 17 33/100 A.
J.D. Drenard. — 5 A.
Fort Sutter Natl. Bank. E.C. Engelbright — 5 A.
Ivan Rosser. — 10 A.
9 Fred Evans. — 20 A.
Ed. Boutwell. — 20 A.
10 Simon Pepin. — 10 A.
Ernest Dolde. — 10 A.

Mr. & Mrs. J.N. Ripple. — 10 A.
16 Henry B. Haught. — 10 A.
15 — 20 A.
T.A. Waldron. — 8 A.
Lorenz Randulich. — 12 A.
Wm M. Iverson. — 20 A.
14 — 20 A.
Caroline A. Corns. — 10 A.
Wm Moth Jr. & F. Schoenbachler. — 10 A.
13 R.A. Soderberg. — 20 A.
16 — 20 A.
W.D. Bell — 10 A.
E. Goerke. — 10 A.
15 Elvira M. Le Strange. — 40 A.

1 Sanford N. Dutcher. — 10 A.
Esther C. Waldron. — 15 A.
Tom Coshott. — 7½ A.
G. Beardsley. — 7½ A.
2 — 15 A.
F.A. McKenzie. — 5 A.
Fred O'Brien. — 20 A.
Jacob Stern. — 20 A.
3 — 10 A.
4 — 20 A.
C.F. Shepherd. — 10 A. — 20 A.
1 Eliz. B. Thompson. Ida M Headlee — 10 A.
W.A. Van Alstine. — 20 A.
2 — 10 A.
Mr. & Mrs. Frank Foster. — 20 A.
G. Williams. — 20 A.

8 E.J. Halford. — 20 A.
James Cronin. — 10 A.
7 Geo. & Sam Spacie. — 20 A.
C.E. Stingley. — 20 A.
R.Y. Watson. — 10 A.
6 H.C. Frakes. — 10 A.
Thos. Nuttall. John Whalley — 10 A.
W.A. Hammond. — 10 A.
5 Ida M. Tyren. — 10 A.
— 20 A.
8 J.F. Zink. — 20 A.
7 J.M. Chubbuck. — 10 A.
Richards & Lindsley. — 10 A.
B.H. Taylor. J.A. Carlson — 20 A.
Rasmus Johonnesson. — 20 A.

29 28

Mapped.

DON RAY COLONY NO. 1

NEAR GALT

Scale: 1 inch = 150 feet.

Blanks to Don Ray Colony.
" " Don Ray Co.

LEE S.D.
DAVIS "
DILLARD "
COLONY "

DILLARD. S.D.

LEE. S.D.

COLONY. S.D.

16 15 14 13

1: Salvatore DiFeo. 10.A. — L.C. Krueger. 10 A.
2: H. Anderegg. 20.A. 40.A.
3: Edw. A. Chandler. 20 A.
Harry R. Cropp. 20.A.
4: F.E. Needham. 20.A.
Carlotta A. Wood. 20 A.

8 7 6 5

8: 20.A. — Annie & Ella Ugarhovich. Kate M. Nichols. 20.A.
7: Carl Hildisch. 20 A.
10.A. H.E. Bixler. Martin Ugar. 10.A.
6: 10.A. W.O. Todd. Mrs C.E. Holden. 10.A.
S.A. Green. 10.A. Mrs. C.E.B. Holden. 10.A.
5: Kate S. Bryan. 20.A.
Timothy Donahue. 20.A.

DAVIS. S.D.

9 10 11 12

9: H.A. Forrester. 20.A. — 20.A.
10: John E. Mogon. 30.A. — 10.A.
11: C.J. Hame. 10.A. — Cornelia Devore. 10.A.
Jos. F. Hane. 20.A.
12: S.C. Partel 10.A.
Chas. Smith. 10 A. — Emma C. Hardman. Chas. Smith. 5.A. — M.E. Nottrom. Chas Smith. 5.A.

16 15 14 13

16: 20.A. — Geo. E. Gak. 20.A.
15: 40.A.
14: 10.A. Herbert King. 10.A. — 20.A.
13: John Rogers. 20.A.
Geo. W. Knowles. 10.A.
I.F. Betts. 10.A.

1 2 3 4

1: 40.A.
2: 30.A.
3: E.J. House. 10.A. — 5.A. N.M. Sondheim. 5.A. — 5.A. G.H. Campbell. — 25.A.
4: G.W. Slater. 5.A.
A. Zokovec. 10.A.
O.P. Christion. Henry Dubbers. 25.A.

John H. Dougherty. 20.A. 20.A.
Mr. & Mrs. J.N. Ripple.

8 7 6 5

8: J.E. Palm. 10.A. — William Walster. 10.A.
7: Richard Dougherty. 20 A.
6: 40.A.
5: 40.A.

17

9 10 11 12

9: 40.A.
10: 40.A.
11: 40.A.
12: Harry B. Linscott. 40.A.

16 15 14 13

Mapped.

SUBD. "A" DOS RIOS RECL. CO.

Located In

Sherman Island

Scale: 800'=1"

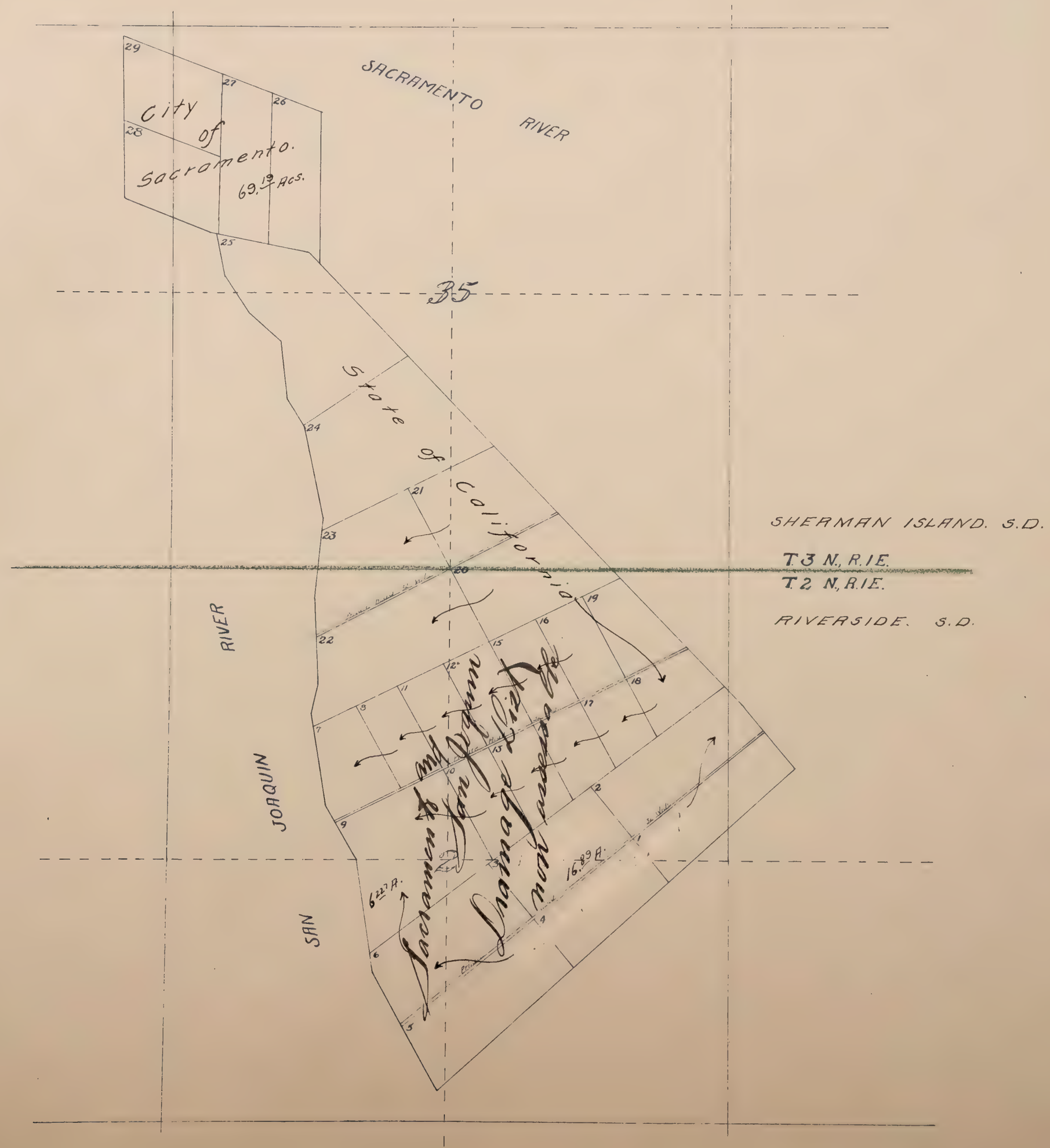

Dos Rios

Mapped.

DYER TRACT

located in

S.W.1/4 Sec. 30 T.8 N. R.5 E.

Scale: 1 in = 100 feet.

Blanks to ~~Anna Marie~~ August H. Gerhardt. -1922 Pacific S.D.

DYER

Mapped.

EAST DEL PASO HEIGHTS

Located in
Sec. 17 Rancho Del Paso.
Scale: 1" = 100 ft.

Blanks to East Del Paso Heights

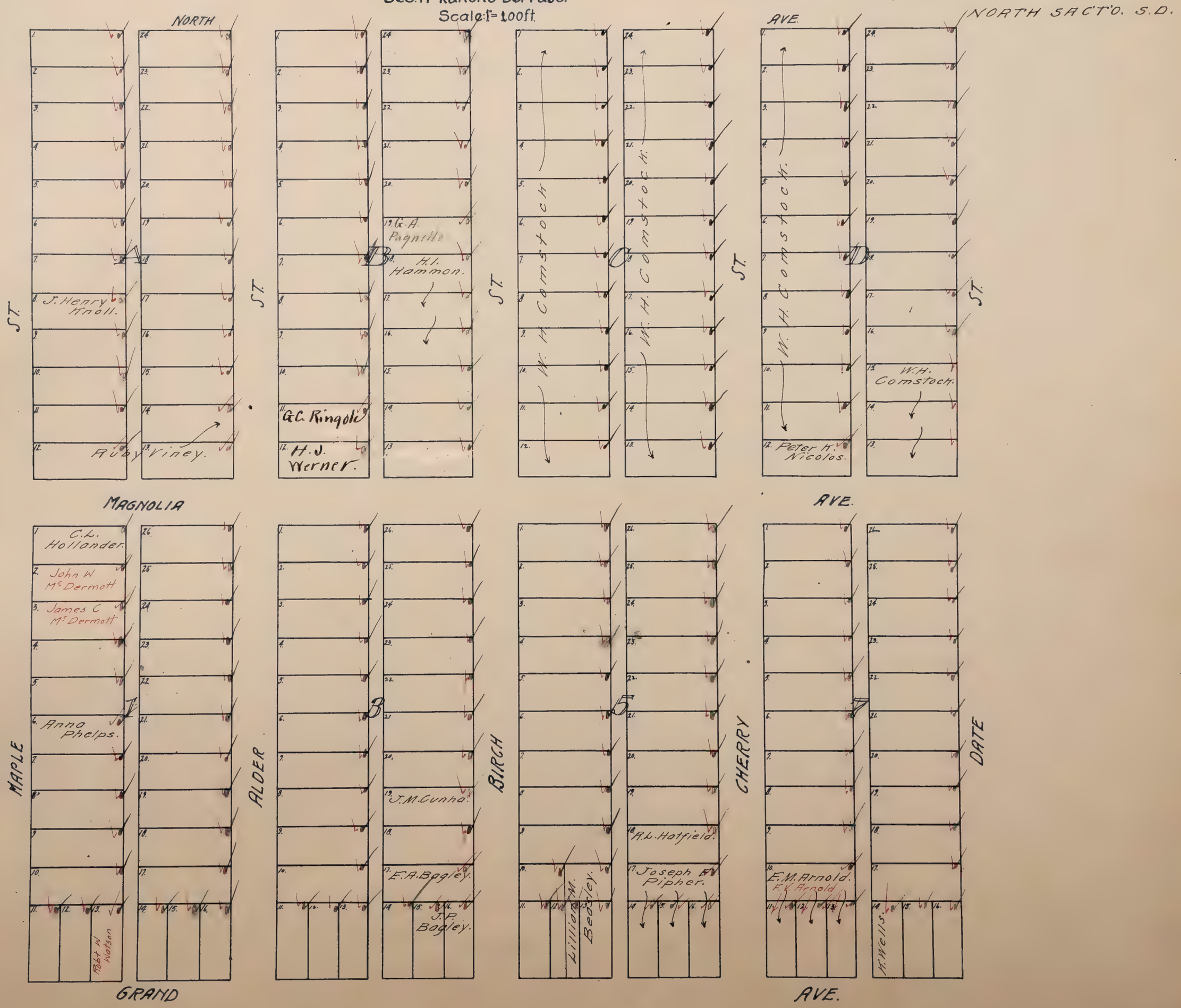

E. Del Paso

Mapped.

EAST DEL PASO HEIGHTS

Located in
Sec. 17 Rancho Del Paso.
Scale: 1" = 100 ft.

Blanks to East Del Paso Heights

NORTH SAC'TO. S.D.

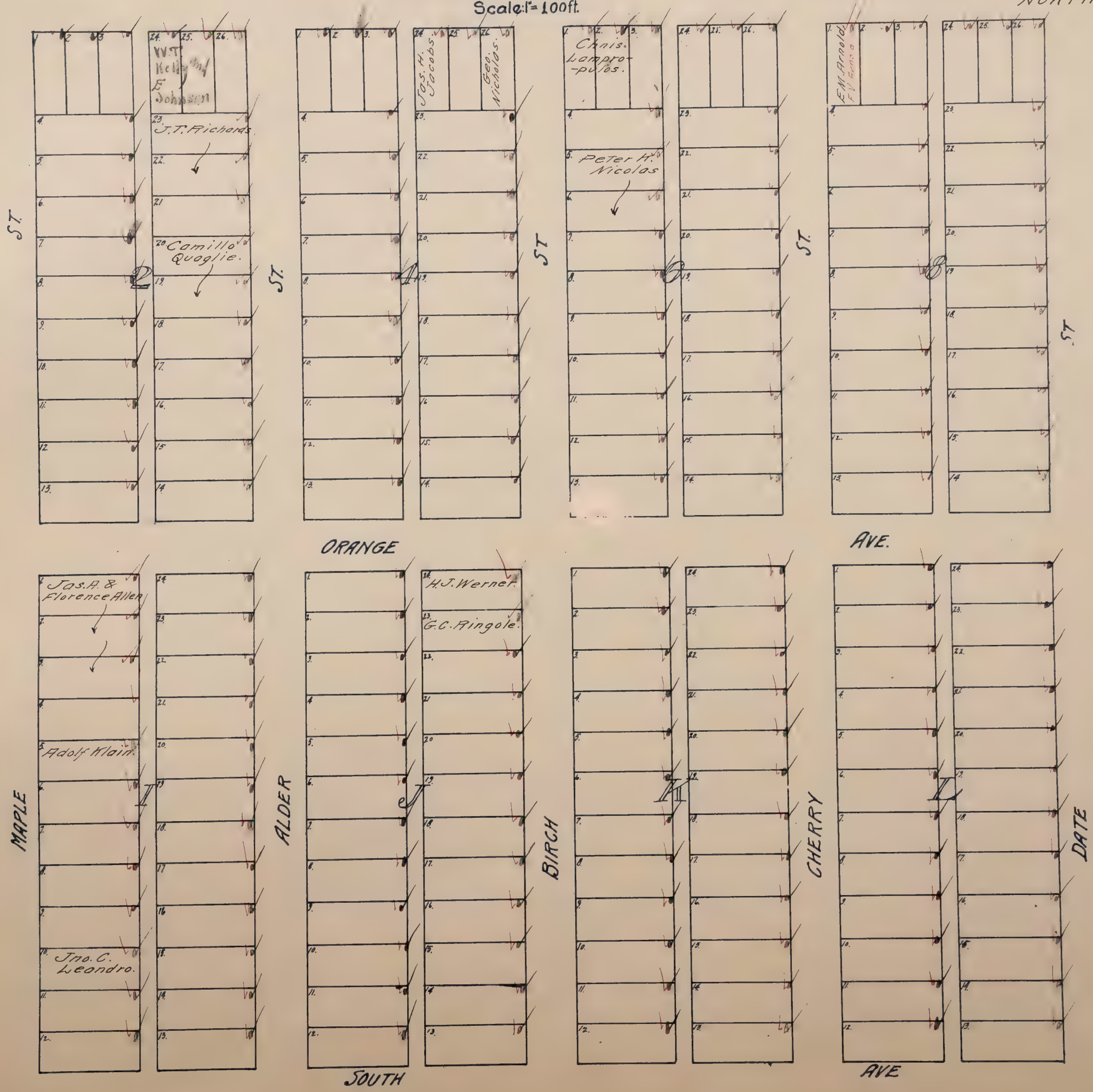

Mapped.

EAST DEL PASO HEIGHTS

Located in
Sec 17 Rancho Del Paso
Scale: 1" = 100 ft.

Blanks to East Del Paso Heights. ✓

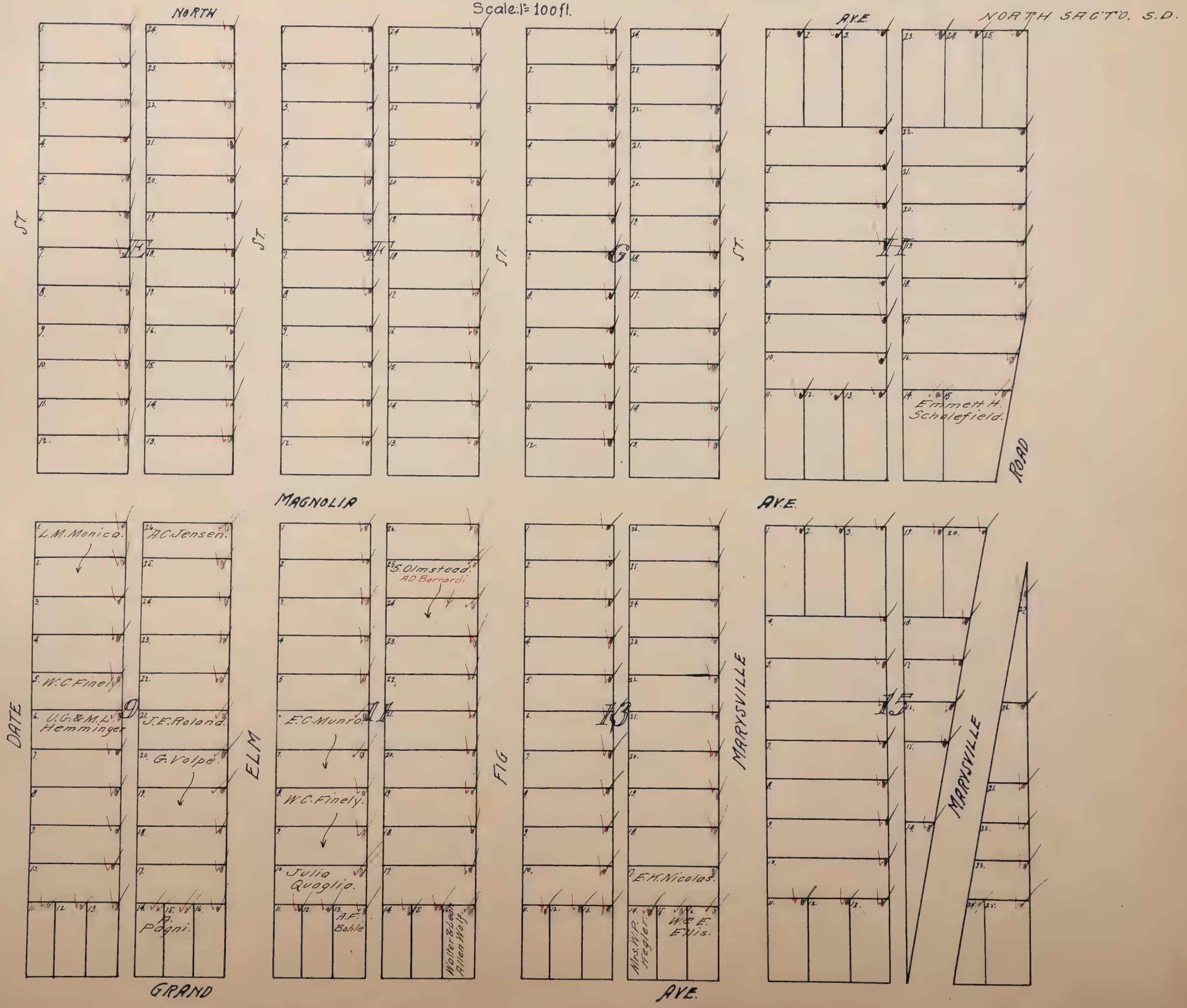

Mapped.

EAST DEL PASO HEIGHTS

Located in
Sec. 17 Rancho Del Paso
Scale: 1" = 100 ft.

Blanks to East Del Paso Heights.

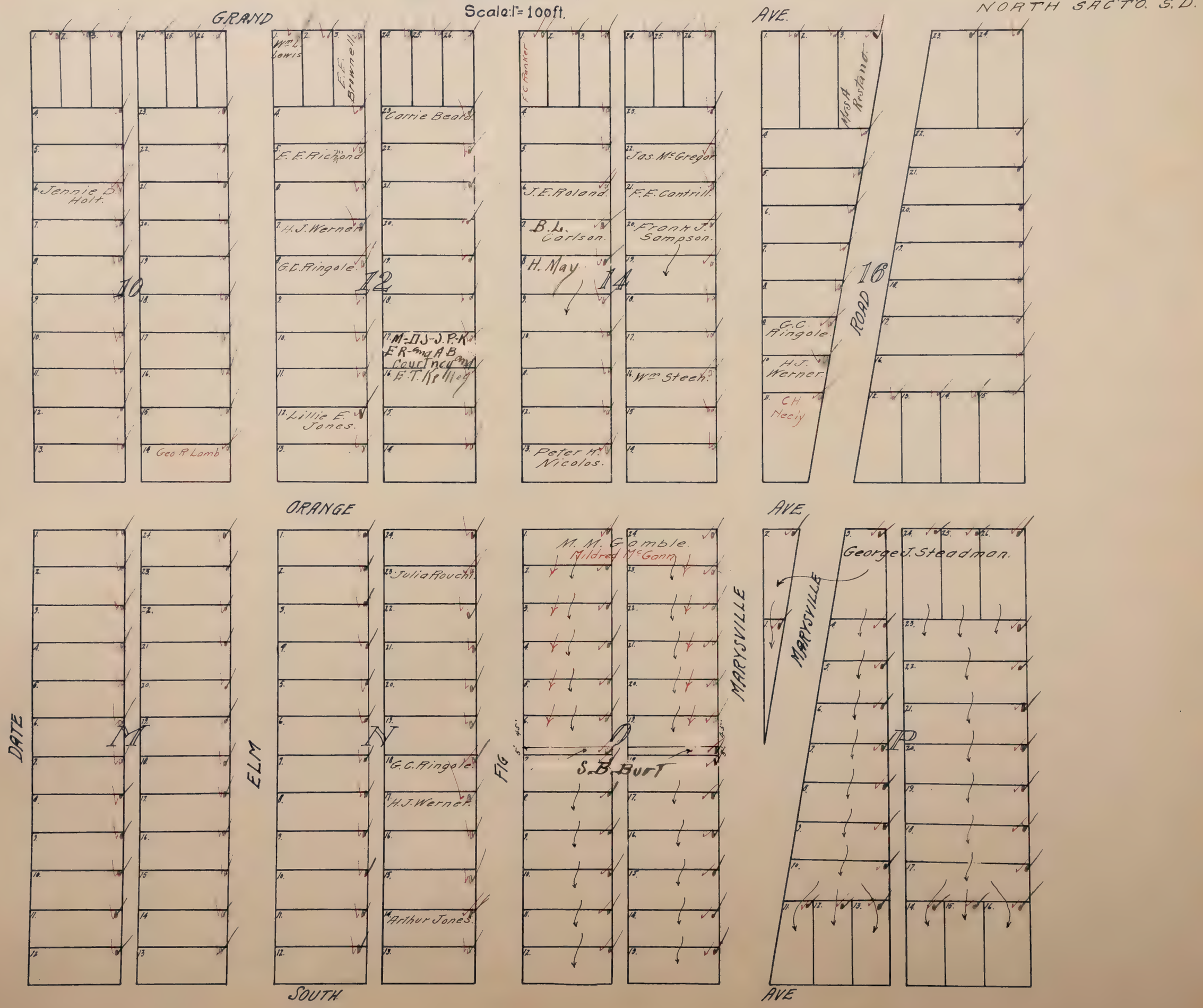

Mapped.

EAST DEL PASO HEIGHTS ADD'N No. 1.

located in
N.E. 1/4 Sec 17 Rancho Del Paso
Scale: 1" = 300 ft.

Blanks to Song Hing.

NORTH SAC'TO. S.D.

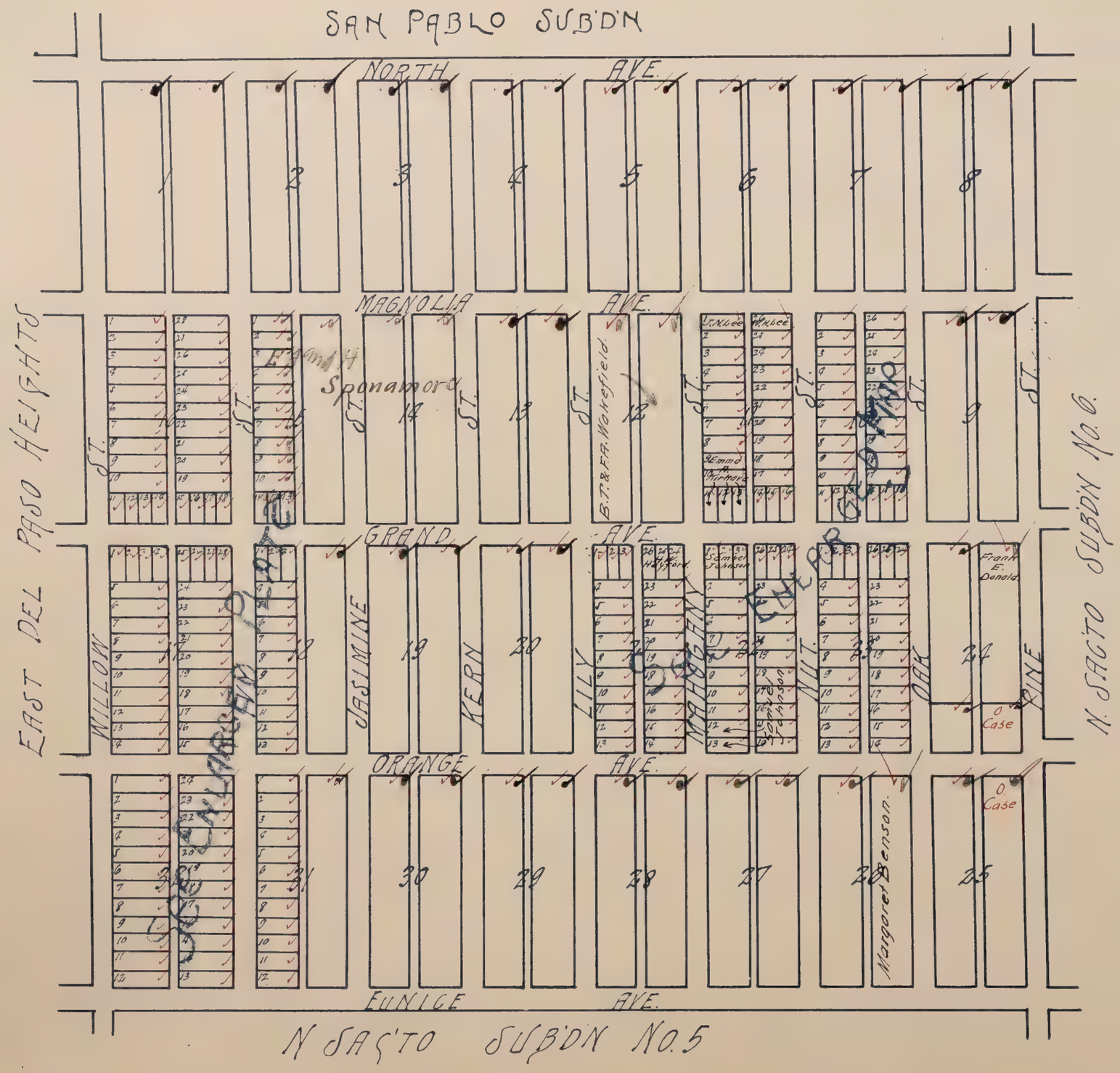

Mapped.

NORTH SACT'O. S.D.

26

EAST DEL PASO HEIGHTS
ADD'N No 1
located in
N.E. 1/4 Sec 17 Rancho Del Paso
Scale: 1" = 100 ft.

Blanks to Sang Hing



Mapped.

EAST DEL PASO HEIGHTS
ADD'N No 1
located in
N.E. 1/4 Sec 17 Rancho Del Paso
Scale: 1" = 100 ft.

Blanks to Sangling

NORTH SAC'TO. S.D.

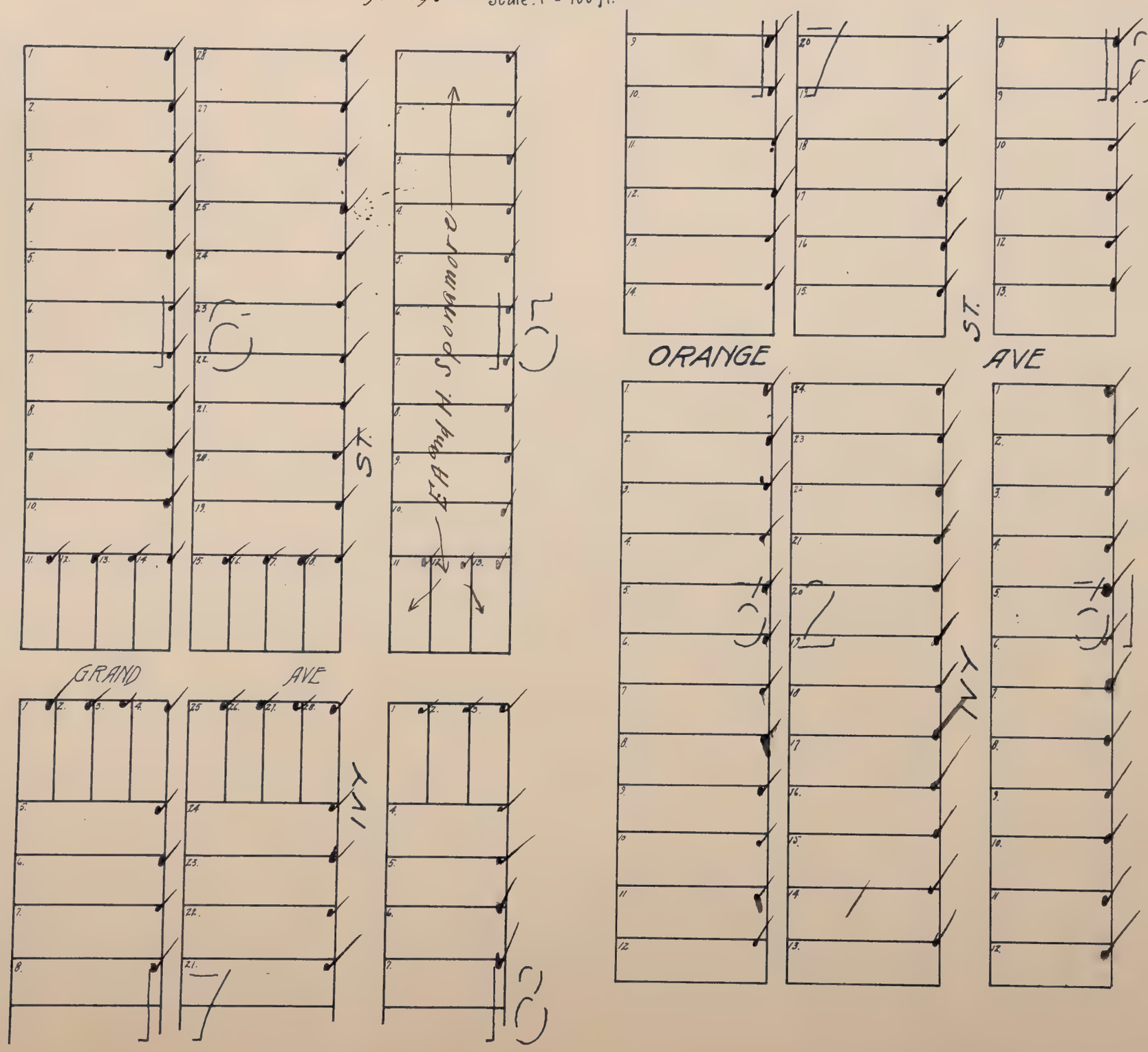

Mapped.

PORTION OF

EAST NICHOLS PARK

LOCATED IN

N.W. 1/4 of Sec. 20 T8N., R.5E.

Sacramento County California

Scale 1" = 80'

Blanks to E.A. Theile, B.F. Driver & W.T. Foster.

FRUIT RIDGE. S.D.

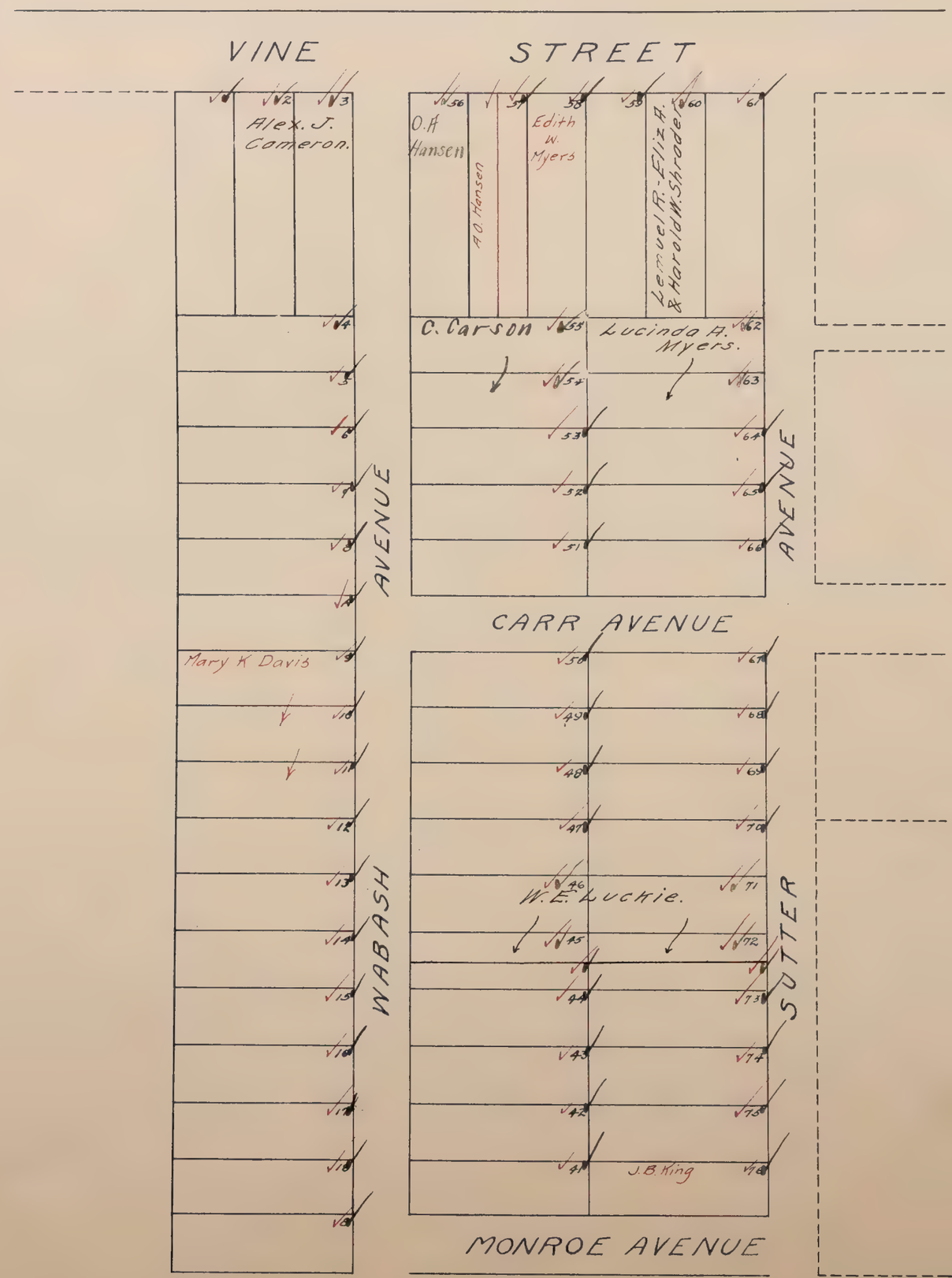

E. Nichols

Mapped.

PORTION OF

EAST NICHOLS PARK

LOCATED IN

N.W. 1/4 of Sec. 20 T8N., R.5E.

Sacramento County California

Scale 1" = 80'

Blanks to E.A. Theile, B.F. Driver & W.T. Foster.

FRUIT RIDGE. S.D.

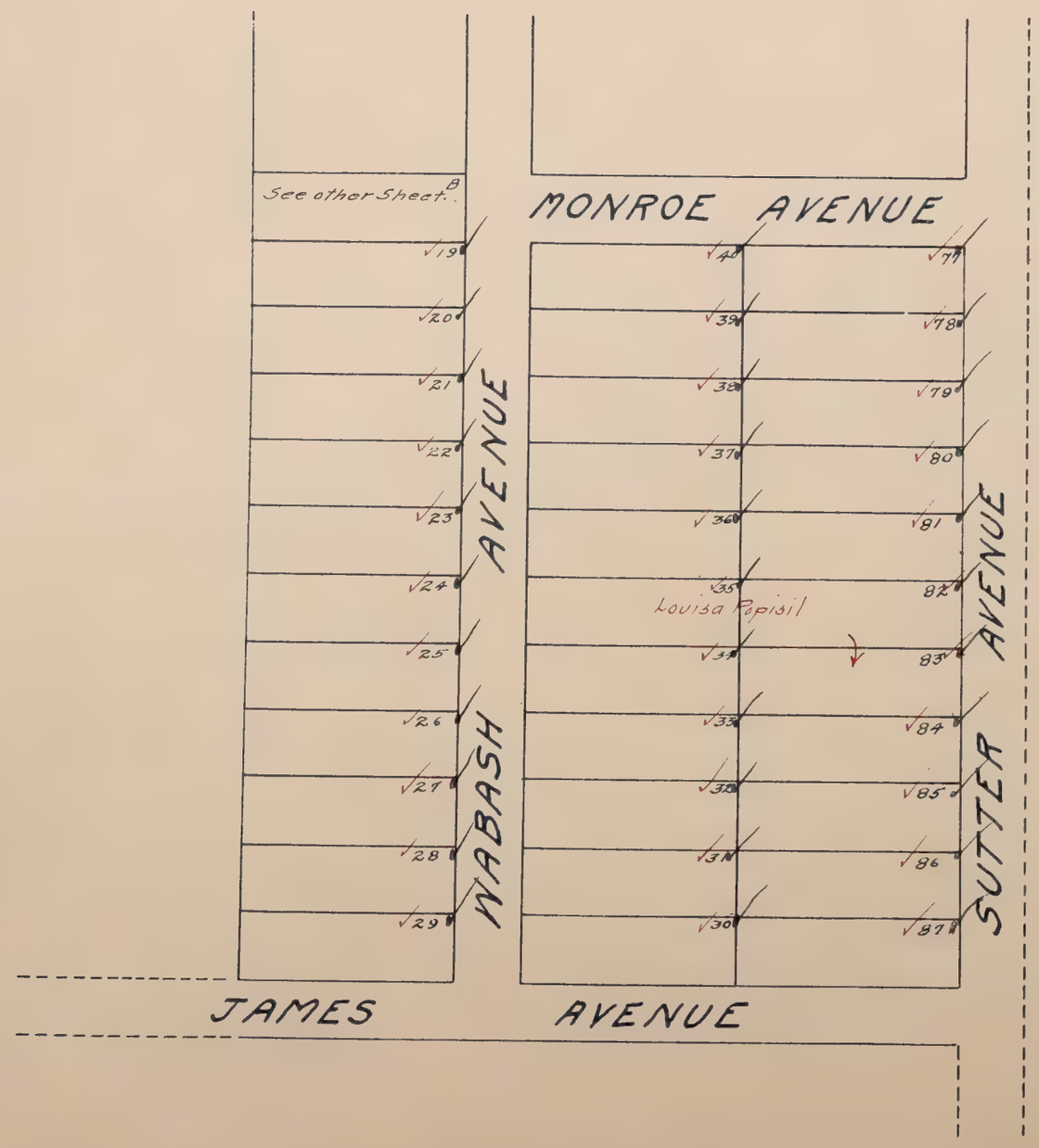

Mapped.

EDGEMONT.

LOCATED IN

SEC'S 9.10 & 15 T.8 N.R 5 E.

Scale 100 feet = 1 inch.

36

Blanks to Valley Realty Co. ✓

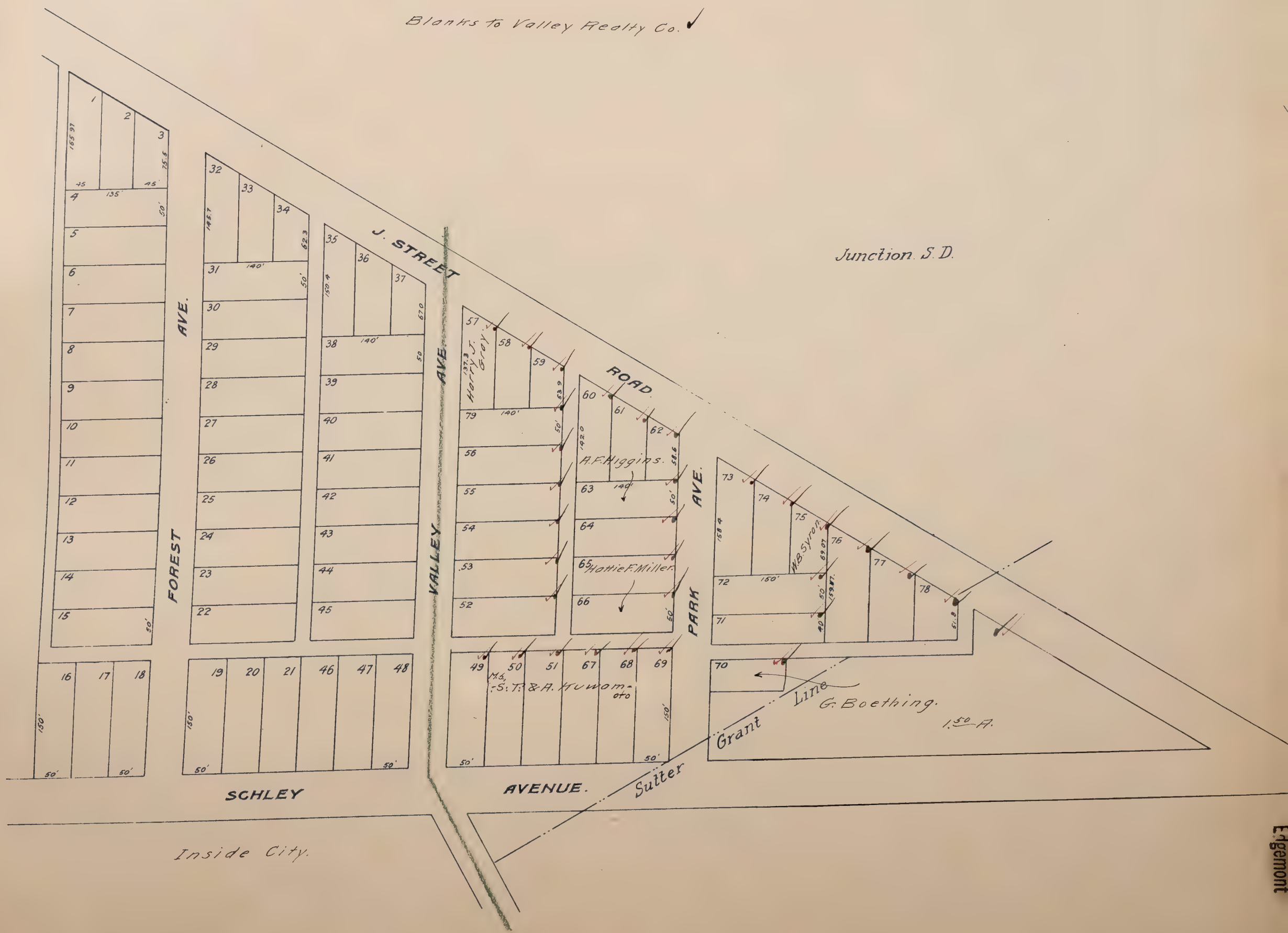

Edgemont

Mapped.

EHRENBREITSTEIN TRACT

LOCATED IN

N.W. 1/4 of Sec. 31 ~ T. 8, N, R. 6.E

SCALE 1 in = 4 Chs.

ENTERPRISE S.D.

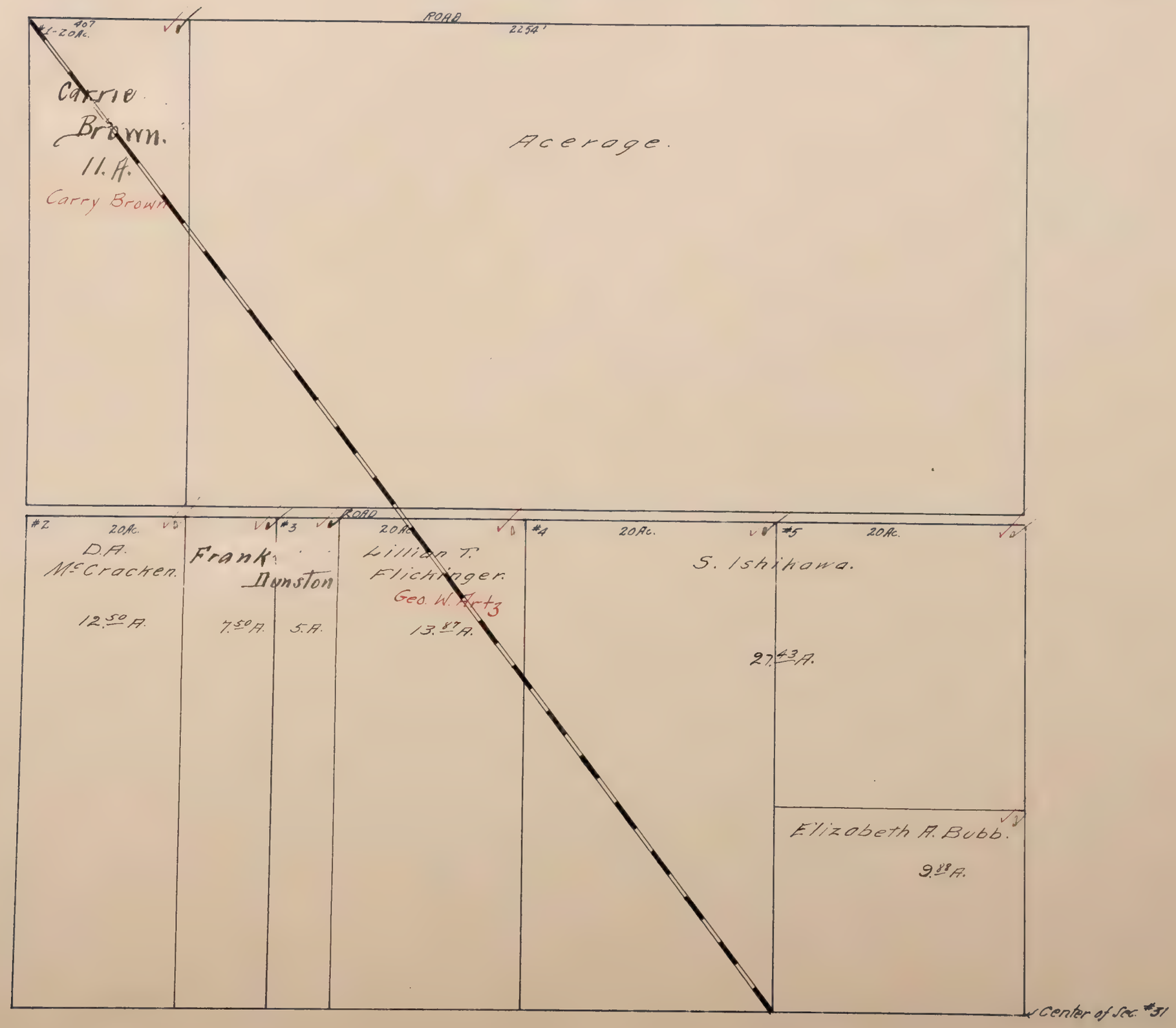

Mapped.

EHRHARDT ACRES

LOCATED IN

Sec. 8 T 7N. R 5E

Scale: 6 chains = 1 inch.

Blanks to N. J. Ehrhardt. ✓ Prairie S.D.

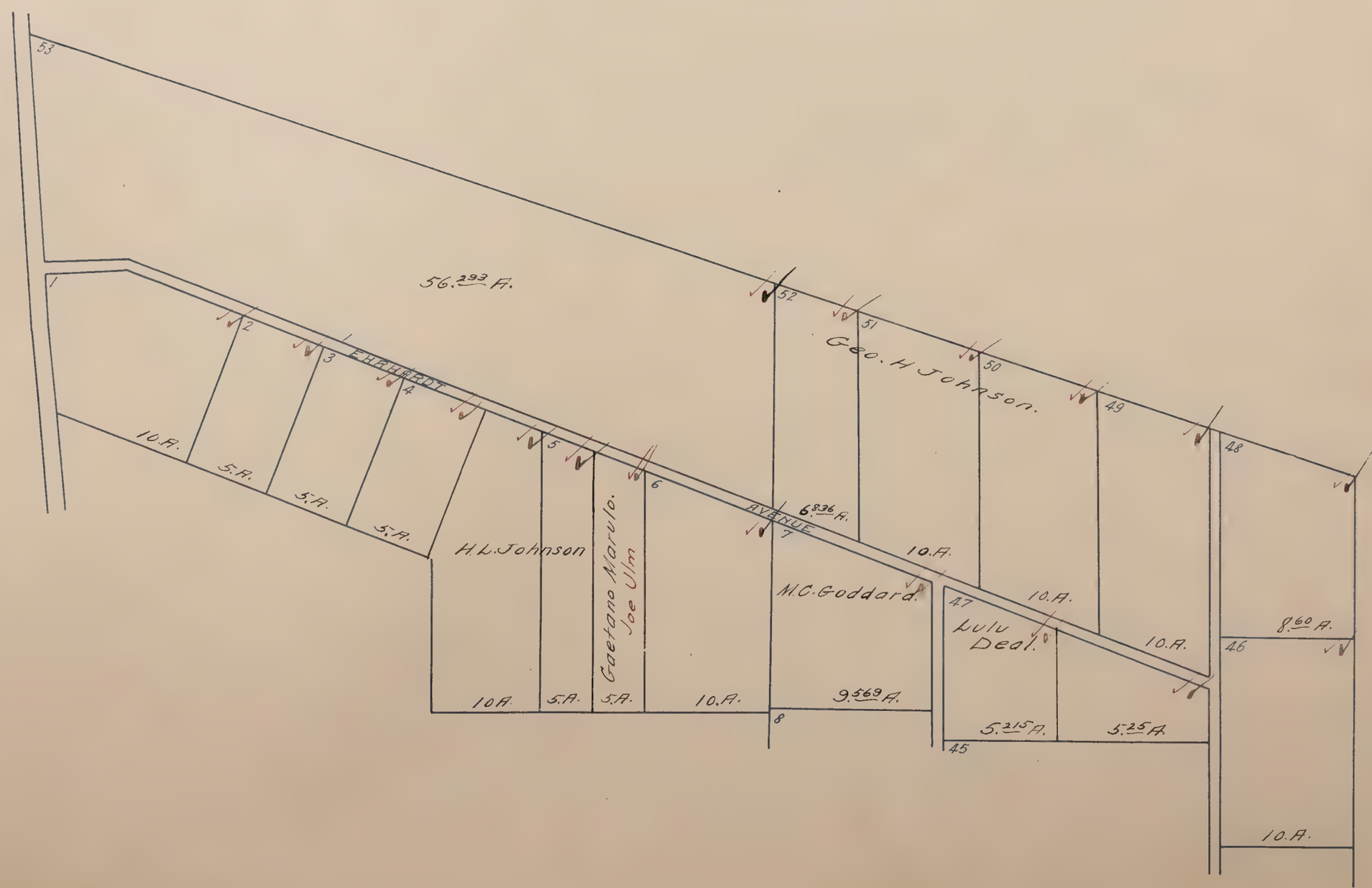

Mapped.

EHRHARDT ACRES

LOCATED IN

Sec. 8 T 7N. R 5E

Scale: 6 chains = 1 inch.

Blanks to N. J. Ehrhardt.

All Lots 5 Acres unless otherwise noted. Prairie S.D.



Mapped.

Elk Grove

ELK GROVE

Scale 200 feet - 1 in

Mapped.

35

ELK GROVE.

Scale 200 feet = 1 inch.

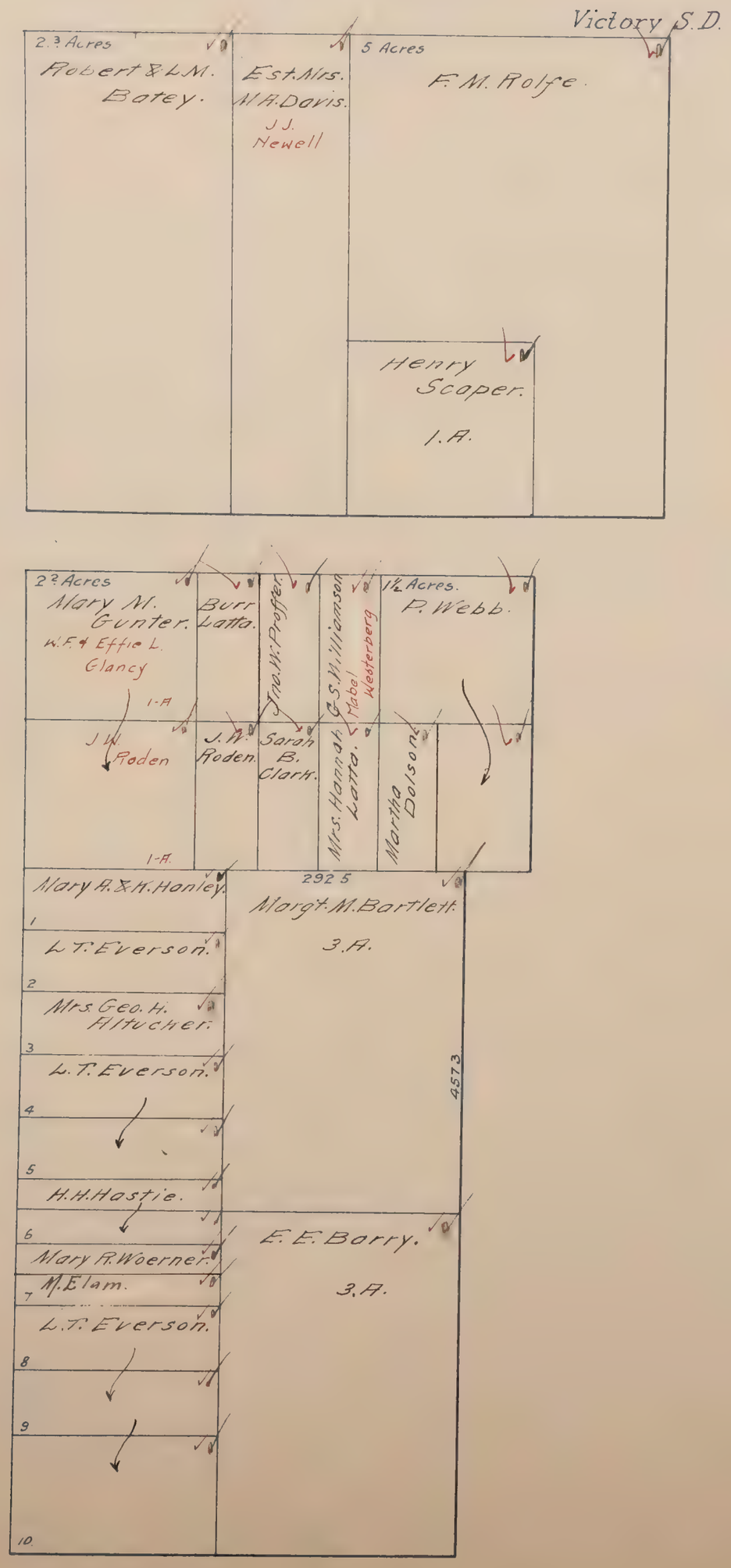

Mapped.

EL PARAISO

LOCATED IN SECS. 28, 29 T. 8 N. R. 5 E.

Scale, 1 inch = 4 chains.

El Paraiso

Mapped.

ELVERTA

LOCATED IN THE

Secs. 17, 19 & 20, T. 10 N. R. 5 E

Scale: 200' = 1"

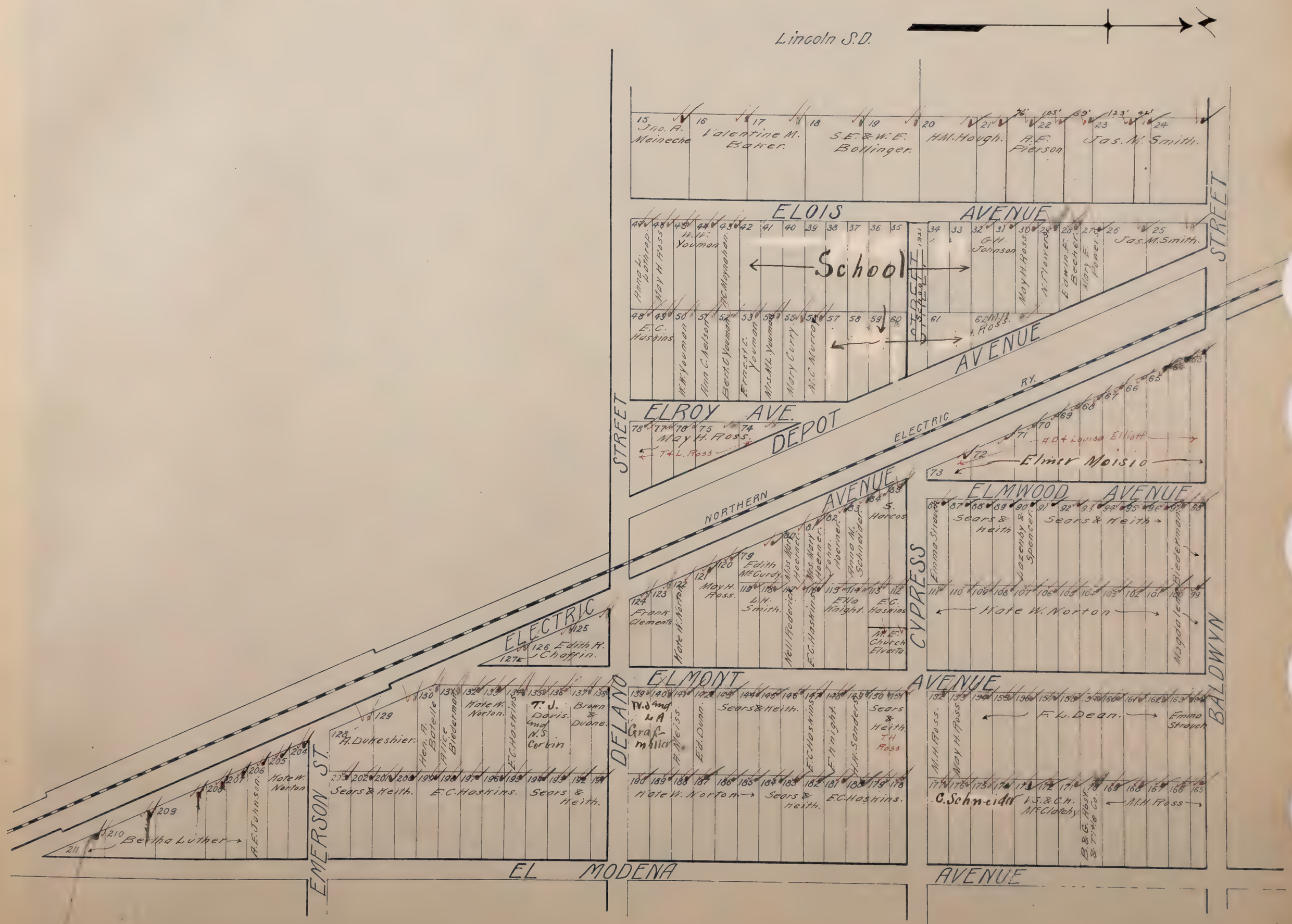

Mapped

ELVERTA

LOCATED IN THE

Secs 17, 19 & 20, T.10N R.5E

Scale: 200' = 1"

Lincoln S.D.

All Lots 10 Acres unless otherwise noted.

Mapped.

37

ELVERTA No 2

LOCATED IN

Sec. 8 & 17, T. 10 N., R. 5 E.

Scale: 500'= 1"

Blanks to May Helen Ross.

Lincoln S.D.

All Lots 10 Acres unless otherwise noted.

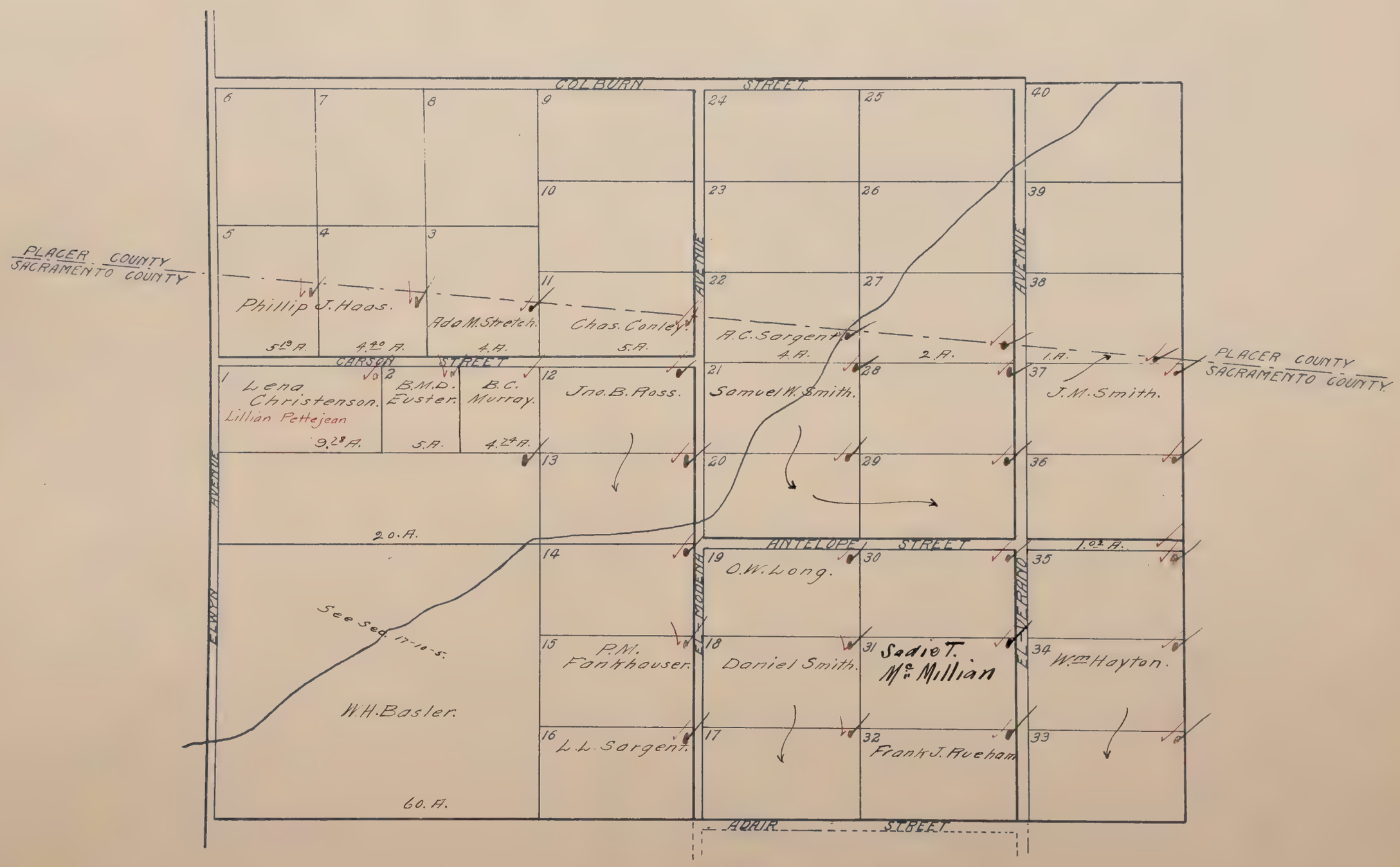

Mapped.

ESAU GARDNER TRACT

LOCATED IN

SE¼ Sec. 36. T8N R5E & ½ of Sec. 1 T7N R5E

Scale 550'=1

Florin SD.

All Lots 5 Acres unless otherwise noted.

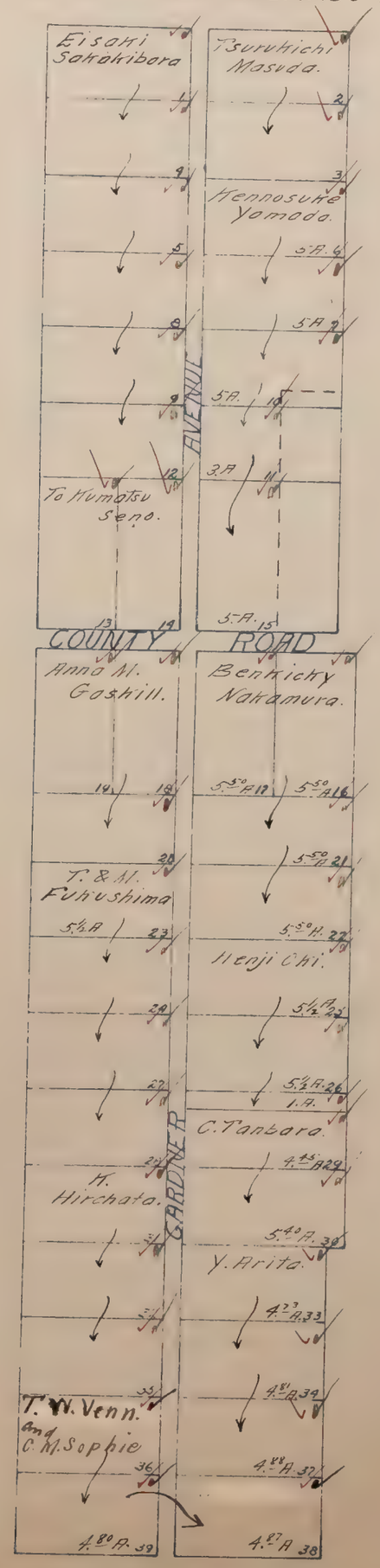

Esau Gar.

Mapped.

NORTH HALF OF FAIR OAKS ADDITION

T.9N. R.6E

SCALE 400' = 1"

FAIR OAKS. S.D.



Fair Oaks Ad.

Mapped.

FAIR OAKS ADDITION

LOCATED IN

T.9N., R.6E.

Scale: 400' = 1"

Blk- 24.- Fair Oaks City - year 1922

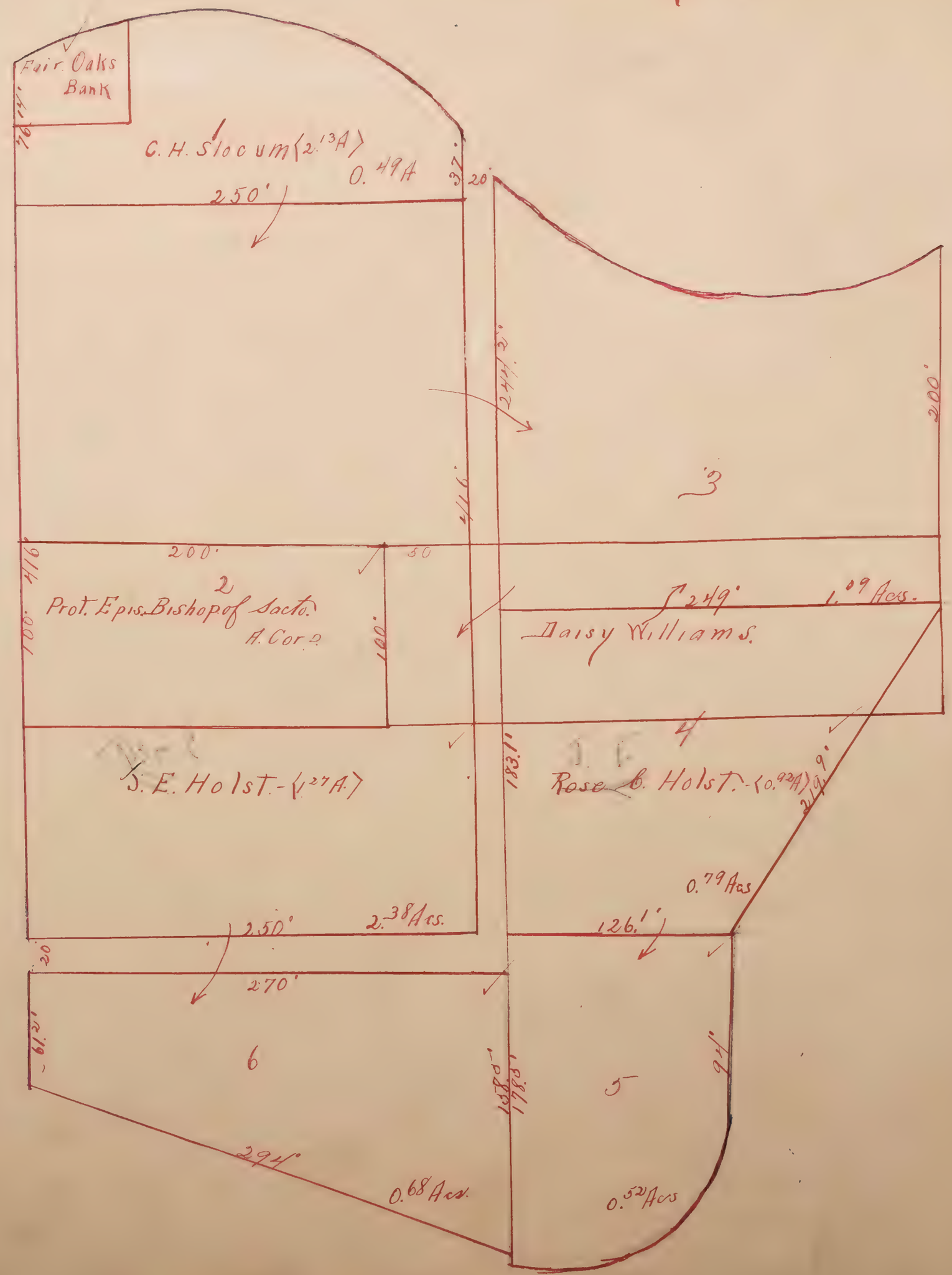

Mapped.

FAIR OAKS CITY

T.9 N. R.6 E.

Scale, 200 feet = 1 inch.

Mapped.

FAIR OAKS CITY
T. 9 N. R. 6 E.
Scale, 200 feet = 1 inch.
FAIR OAKS S.D.
51
The Chas. Jurgens Co. 1.55 A.
Jno. T. Greene
C.E. Wilson 0.82 A.
34
C.E. Wilson.
0.79 A.
0.73 A.
1.36 A.
S. Appleton
1.A.
1.A.
36
2.A.
FERN ST
H.G. Studarus.
1.44 A.
0.89 A.
RAVINA COURT
Salome Inderkum.
First Nat'l. Bank of Dixon
41
0.69 A.
0.77 A.
0.89 A.
0.94 A.
PARK
RIDGE
CANON DRIVE
Lizzie Gore.
0.68 A.
42
Lila Langdon Wilson.
W.H. Govan
W.R. Gore.
0.50 A.
0.50 A.
0.50 A.
0.50 A.
0.50 A.
Charlotte E. Wilsey
1.11 A.
RIVERSIDE
C.T. Burch.
1.34 A.
33
E.C.H. Caulfield.
H.P. Sargent.
Ethel M. Nugent
107
VILLA COURT
AVE.
The Calif. Nat'l. Bank.
1.19 A.
1.25 A.
40
2.51 A.
W.C. Murphy
1.19 A.
39
2.14 A.
RIVER DRIVE
PENNSYLVANIA
American River

Mapped.

FAIR OAKS CITY.

T. 9 N. R 6 7 E

Scale. 200 feet = 1 inch.

FAIR OAKS S. D.

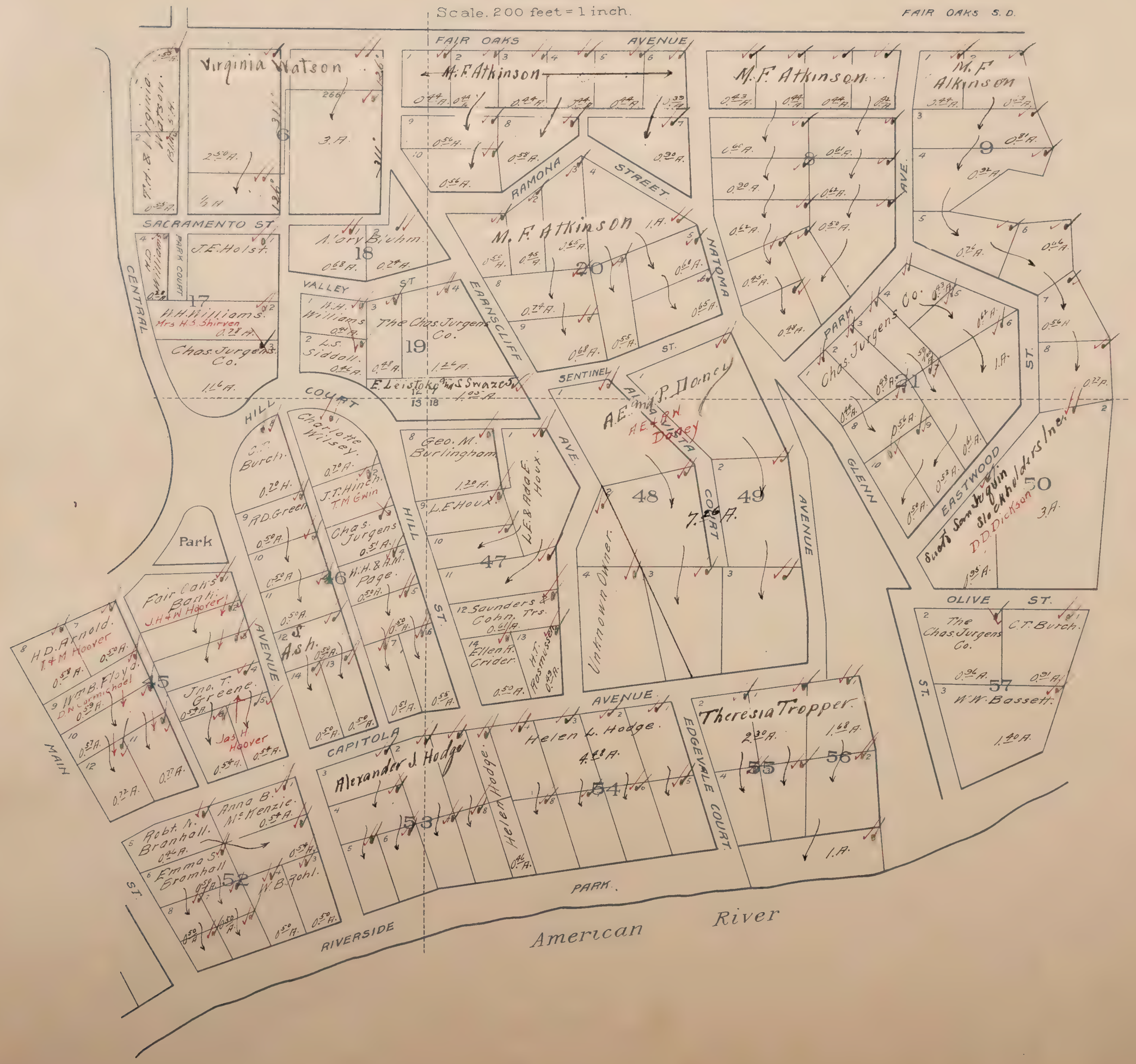

Mapped.

FAIR OAKS HEIGHTS

LOCATED IN

Sec's. 9 & 16 T. 9 N. R. 7 E.

Scale: 100' = 1"

Blanks to S. Appleton ✓

Christine Fossinetti

FAIR OAKS. S. D.

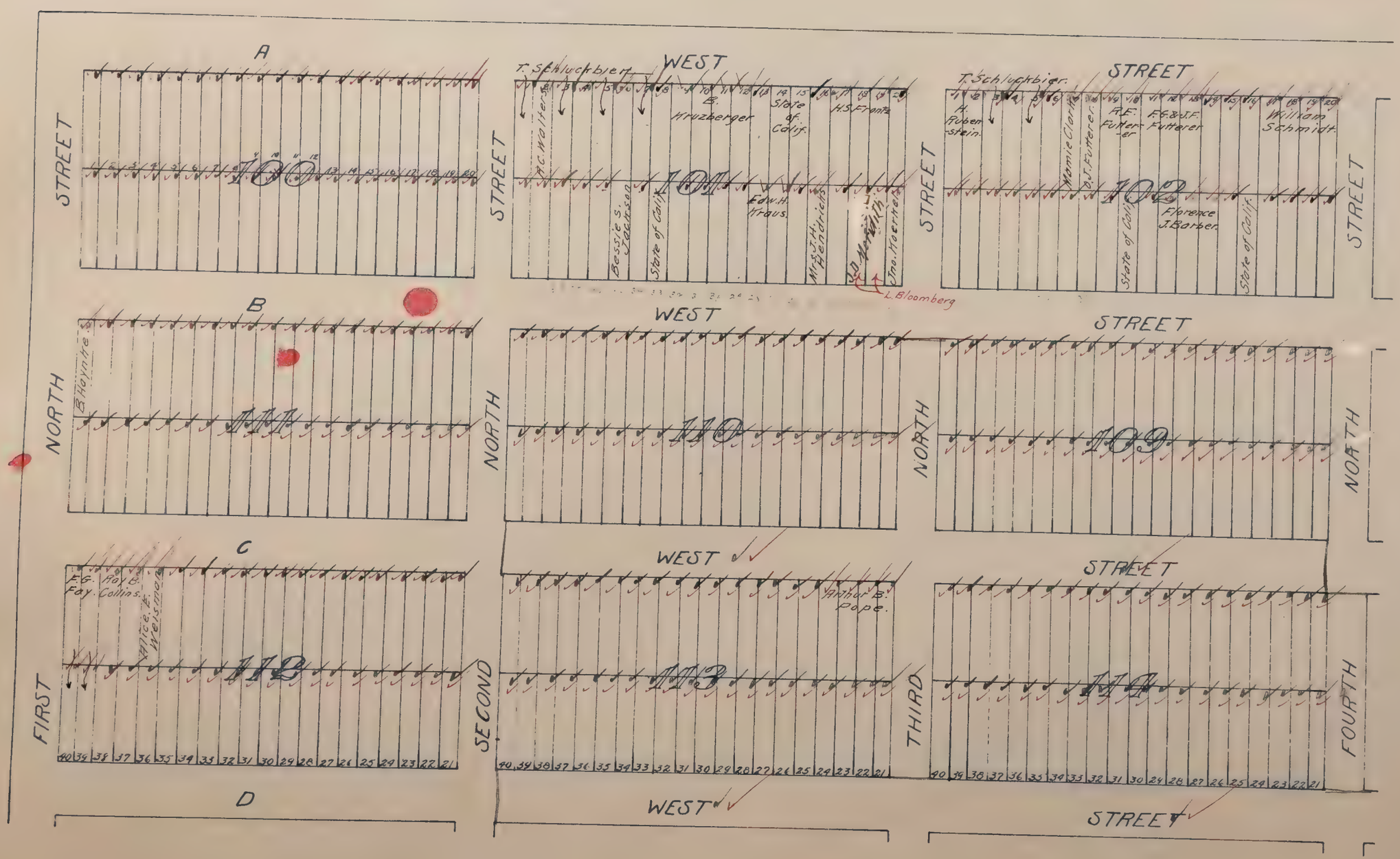

Fair Oaks Hgt

Mapped.

FAIR OAKS HEIGHTS

LOCATED IN

Sec's 9 & 16 T.9 N.R.7E.

Scale: 100'=1"

Blanks to S. Appleton.

FAIR OAKS. S. D.



Mapped.

FAIR OAKS HEIGHTS

LOCATED IN

Secs 9 & 16 T.9N.R.7E.

Scale: 100'=1"

Blanks. to S. Appleton

FAIR OAKS. S.D.

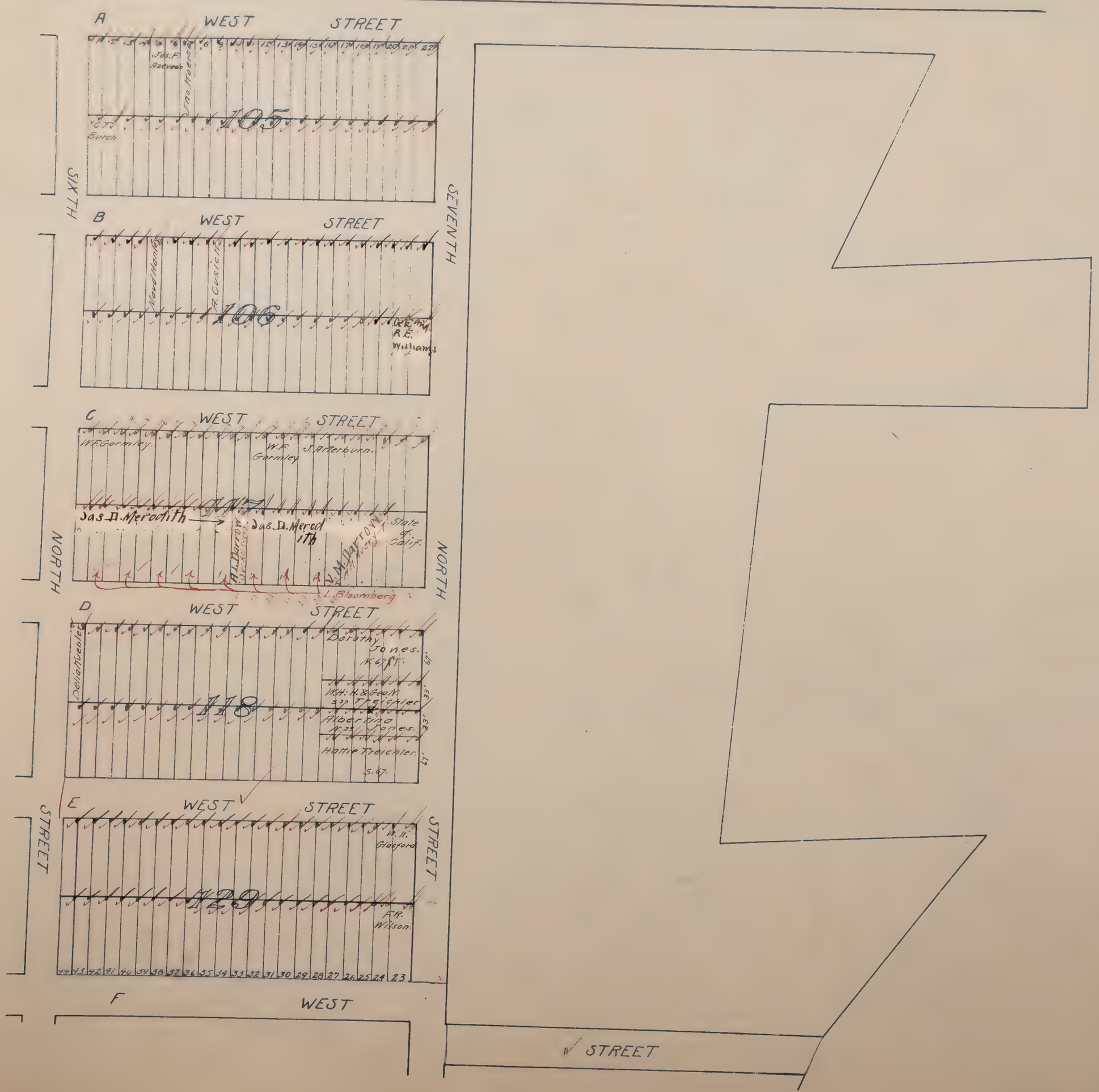

Mapped.

FAIR OAKS HEIGHTS

LOCATED IN

Sec's 9 & 16 ~ T9NR7E.

Scale: 100'=1'

Blanks to S. Appleton. ✓

FAIR OAKS. S.D.



Mapped.

FAIR OAKS HEIGHTS

LOCATED IN

Sec's 9 & 16 T.9 N. R 7 E.

Scale: 100' = 1"

Blanks to S. Appleton

FAIR OAKS. S. D.

50



Mapped.

FAIR OAKS HEIGHTS

LOCATED IN

Sec's 9 & 16 T9 N.R.7E.

Scale: 100'=1"

Blanks to: S. Appleton

FAIR OAKS. S.D.

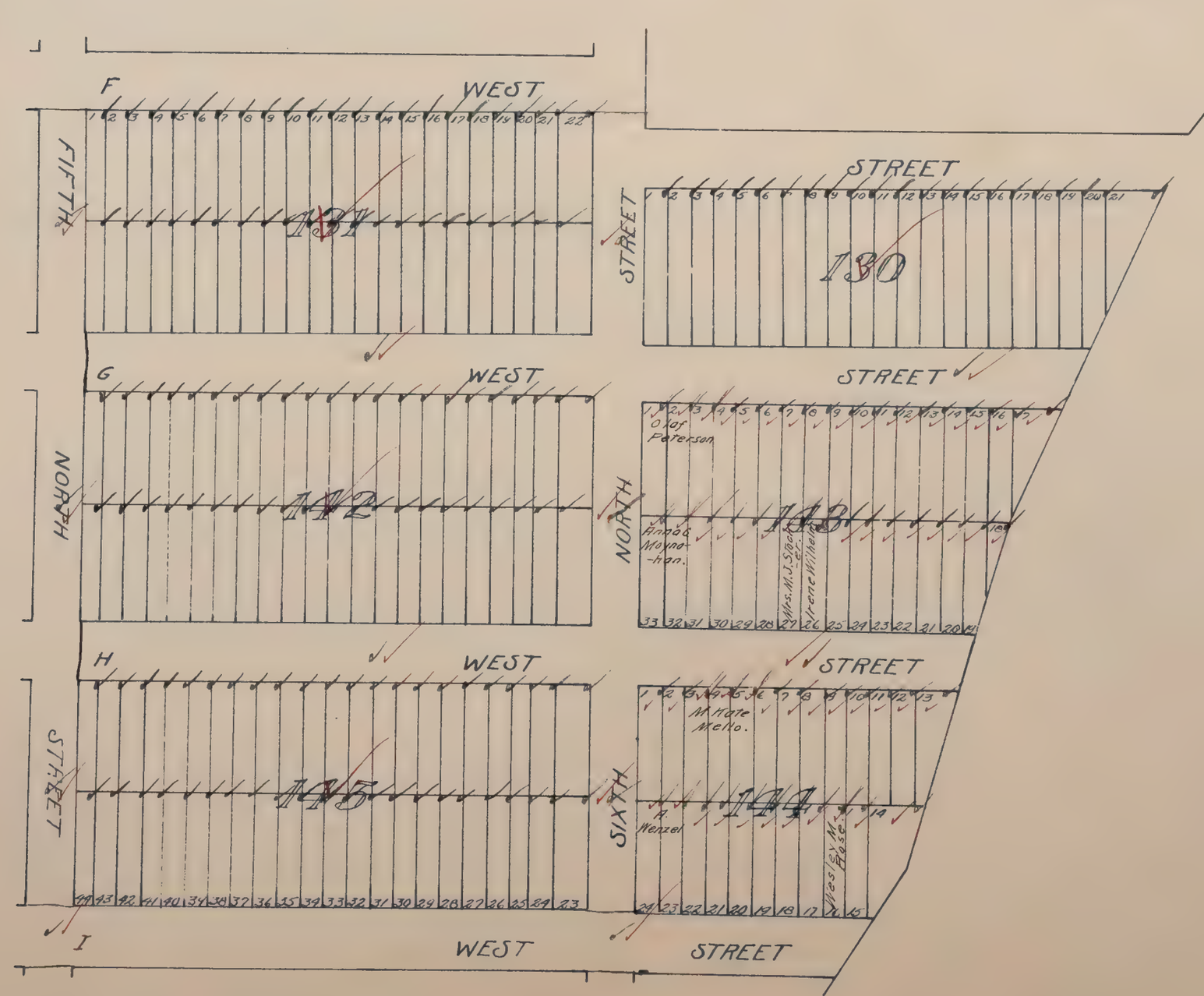

Mapped.

FAIR OAKS HEIGHTS

LOCATED IN

Sec's. 9 & 16 ~ T. 9 N. R 7 E

Scale: 100' = 1"

Blanks to S. Appleton. ✓

FAIR OAKS. S. D.



Mapped.

53

FAIR OAKS HEIGHTS

LOCATED IN

Sec's 9 & 16 ~ T.9N.R.7E.

Scale: 100'=1"

Blanks to S. Appleton. ✓

FAIR OAKS. S.D.

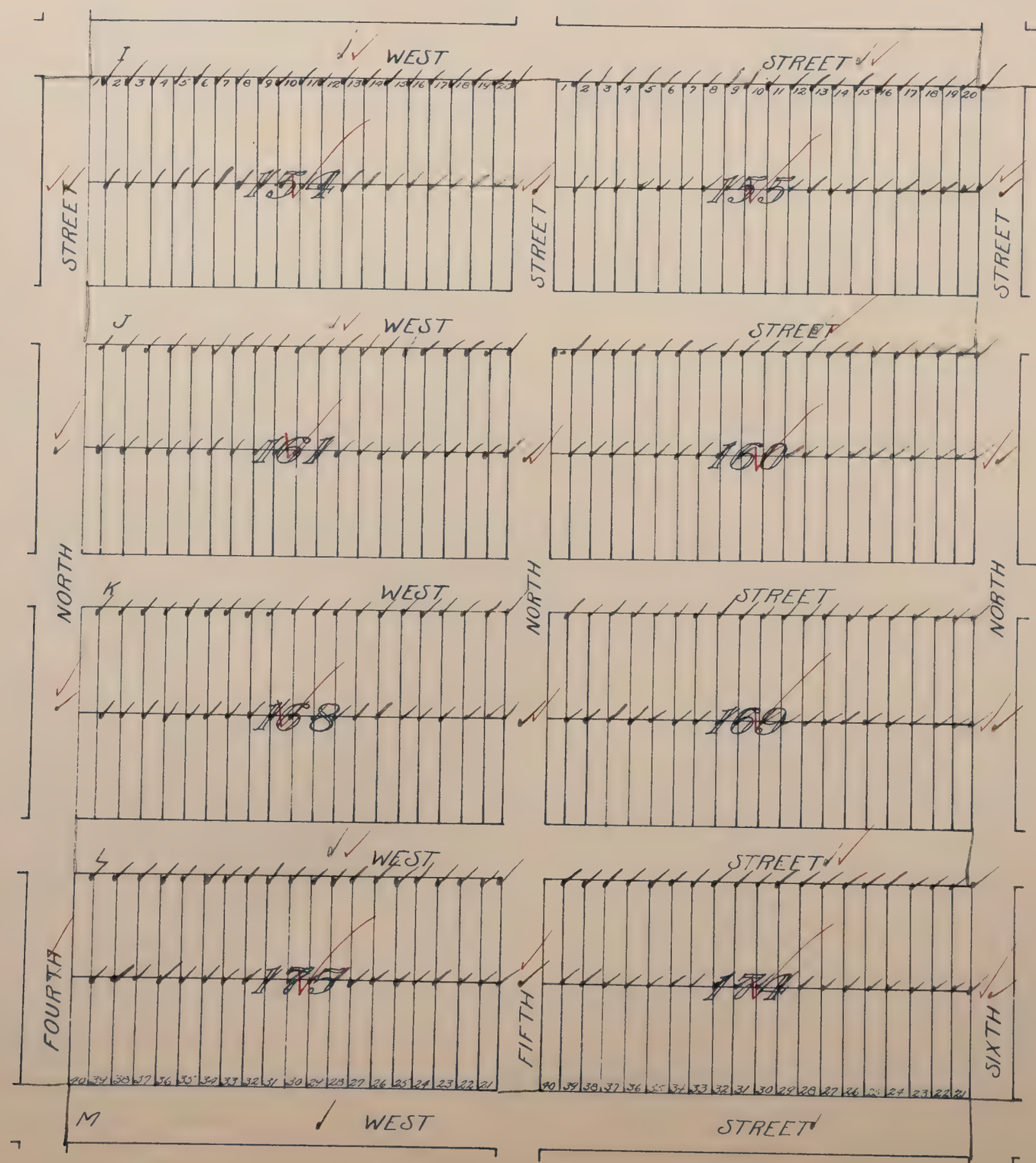

FAIR OAKS HEIGHTS

Mapped.

LOCATED IN

Sec's 9 & 16 T.9 N R.7 E.

Scale 100'=1"

Blanks to S. Appleton

FAIR OAKS. S. D.

Mapped.

FAIR OAKS HEIGHTS

LOCATED IN

Sec's 9 & 16. T.9N.R.7E.

Scale: 100'=1"

FAIR OAKS. S.D.

Blanks to S. Appleton

Mapped.

FAIR OAKS HEIGHTS

LOCATED IN

Sec's 9 & 16. T.9N.R7E

Scale: 100'=1"

Blanks to S. Appleton.



Mapped.

57

FAIR OAKS HEIGHTS

LOCATED IN

Sec's 9 & 16 T.9N R.7E.

Scale: 100'=1"

Blanks to S. Appleton. ✓

FAIR OAKS. S. D.



Mapped.

FAIR OAKS PARK

LOCATED IN

Township 9 North Range 7 East

Scale 1"=300'

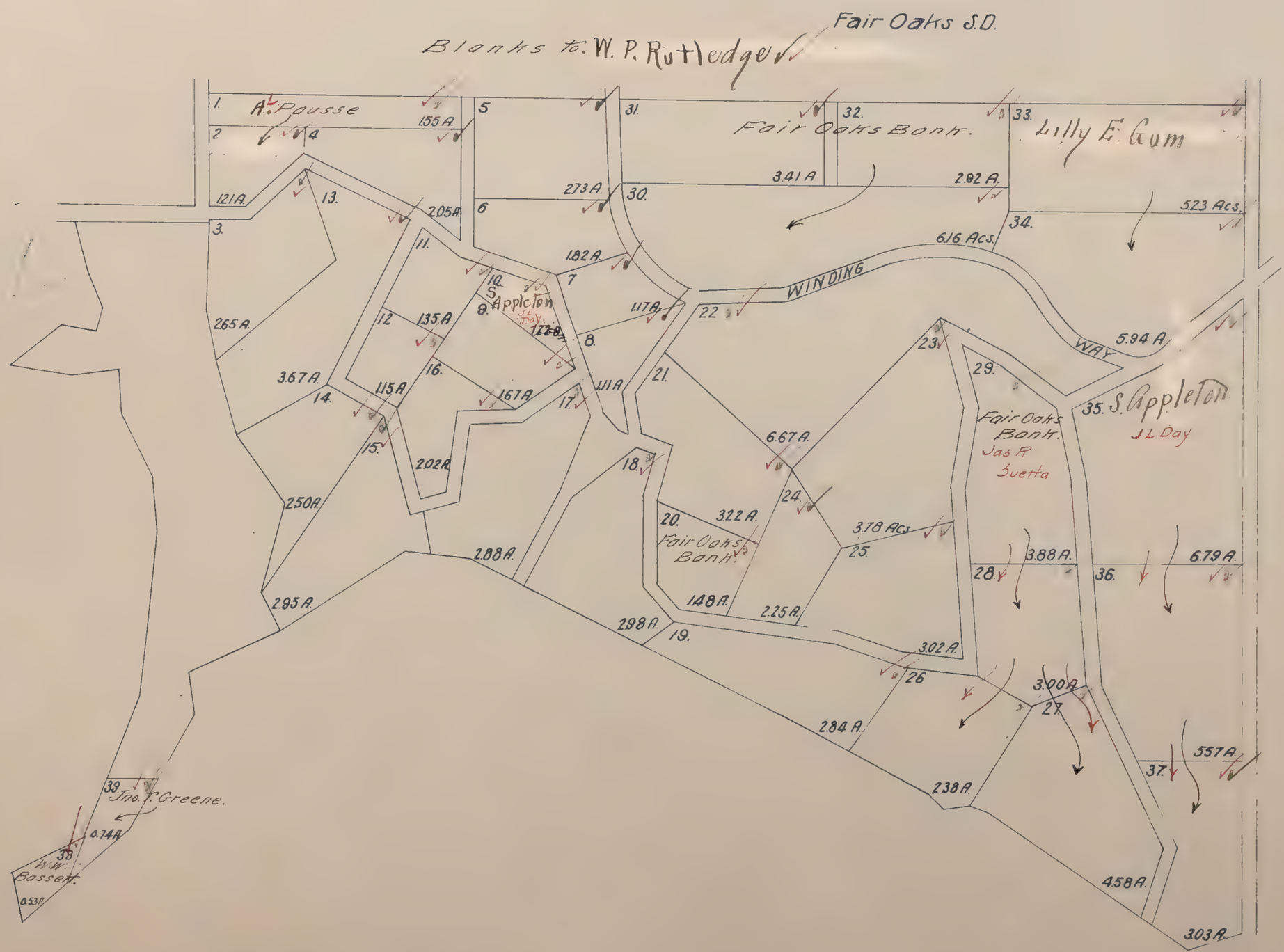

Fair Oaks Park

Mapped.

FAIR OAKS TRACT

Scale 20 chains = 1 inch.

Mapped.

FAIR OAKS TRACT

Scale: 15 Chs. = 1"

Mapped.

FAIR OAKS TRACT

Scale: 15 Chs. = 1"

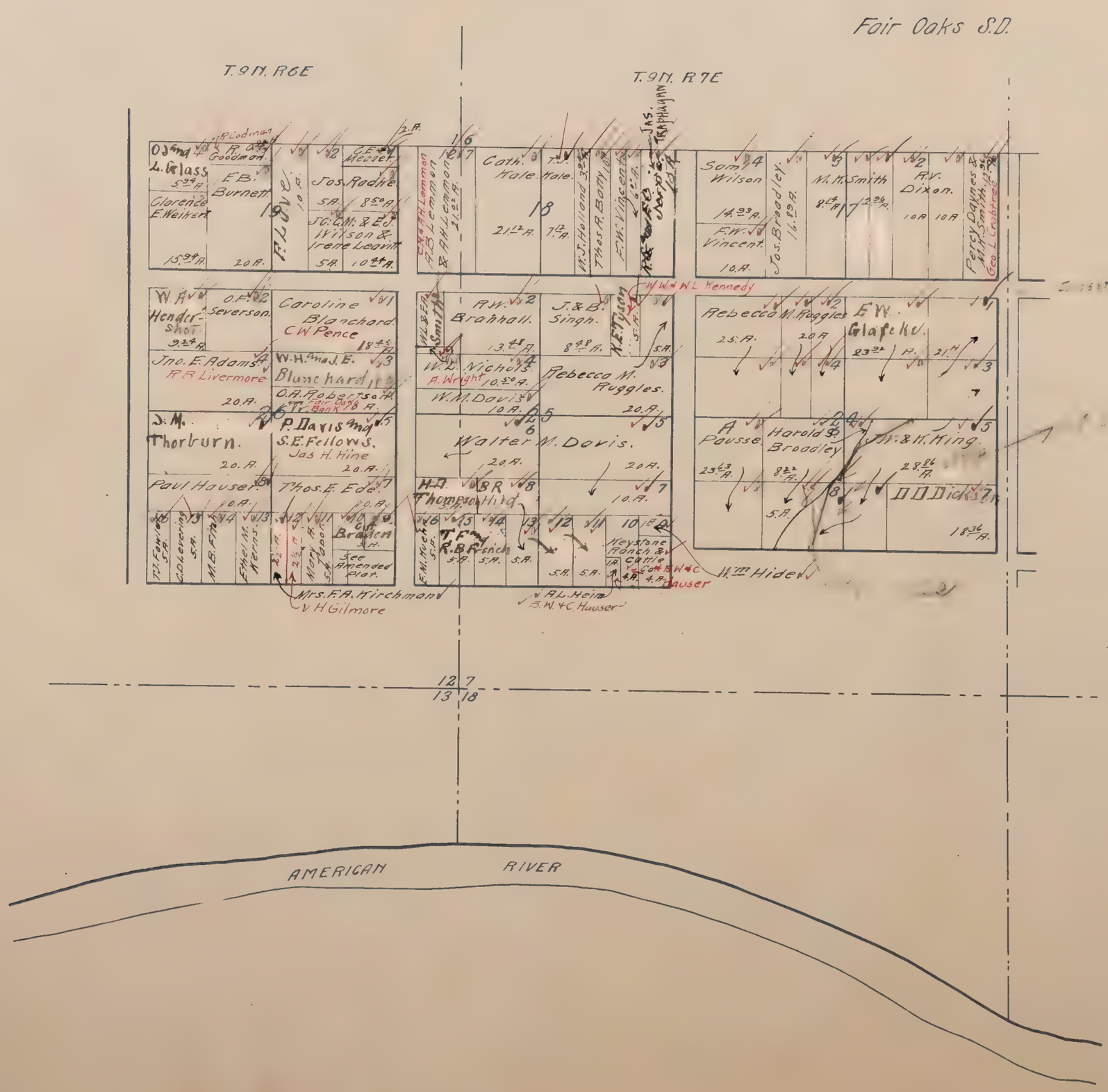

Mapped.

AMMENDED PLAT
of
SOUTH HALF of LOTS 9&10, BLOCK 26
FAIR OAKS TRACT
LOCATED IN
Sec. 12, T. 9 N., R. 6 E
Scale: 50' = 1"

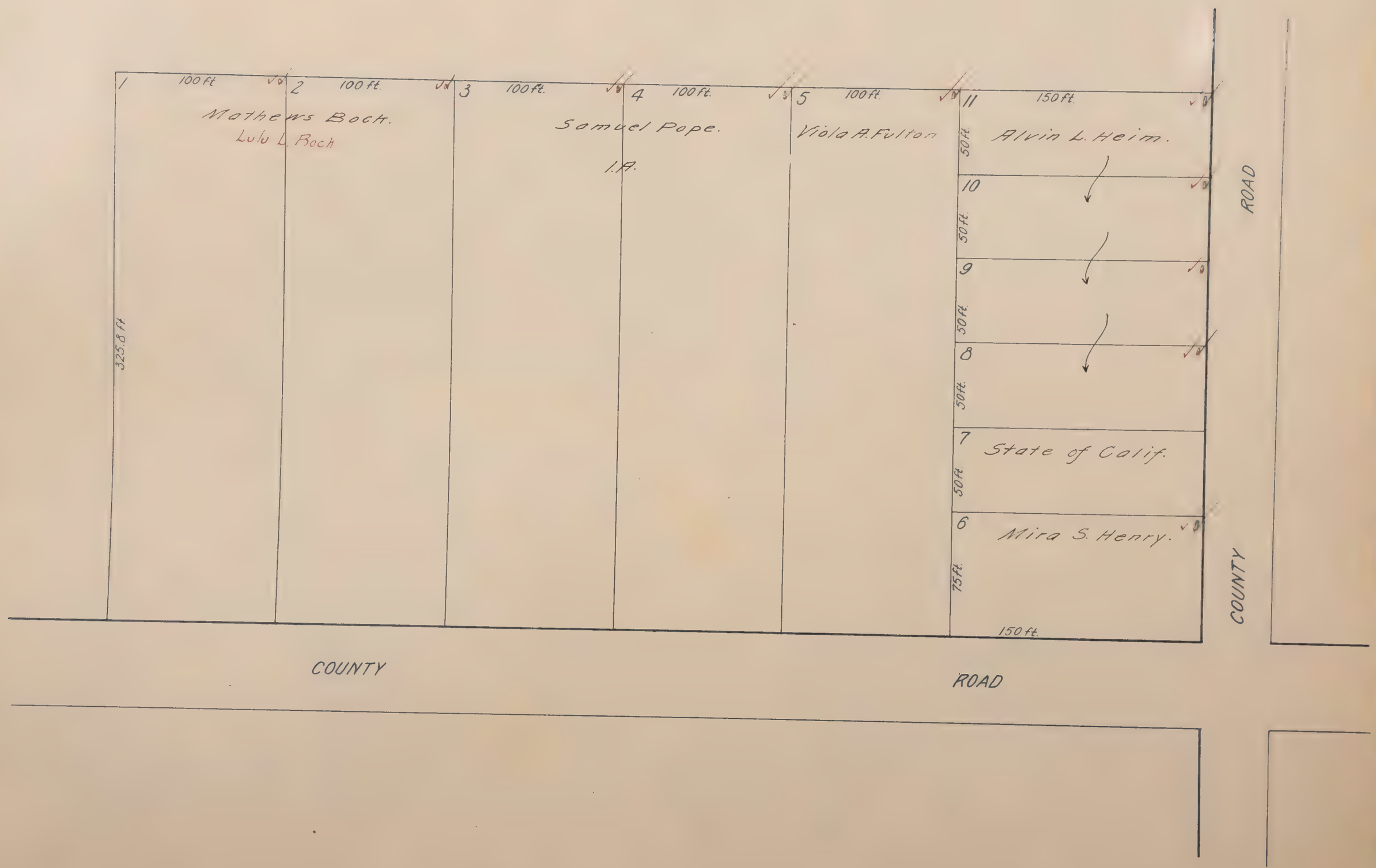

Mapped.

Fair View

FAIR VIEW

LOCATED IN SEC 24 T. 8 N. R 4 E. M.D.M.

Scale, 4 chains = 1 inch

FREMONT. S. D.

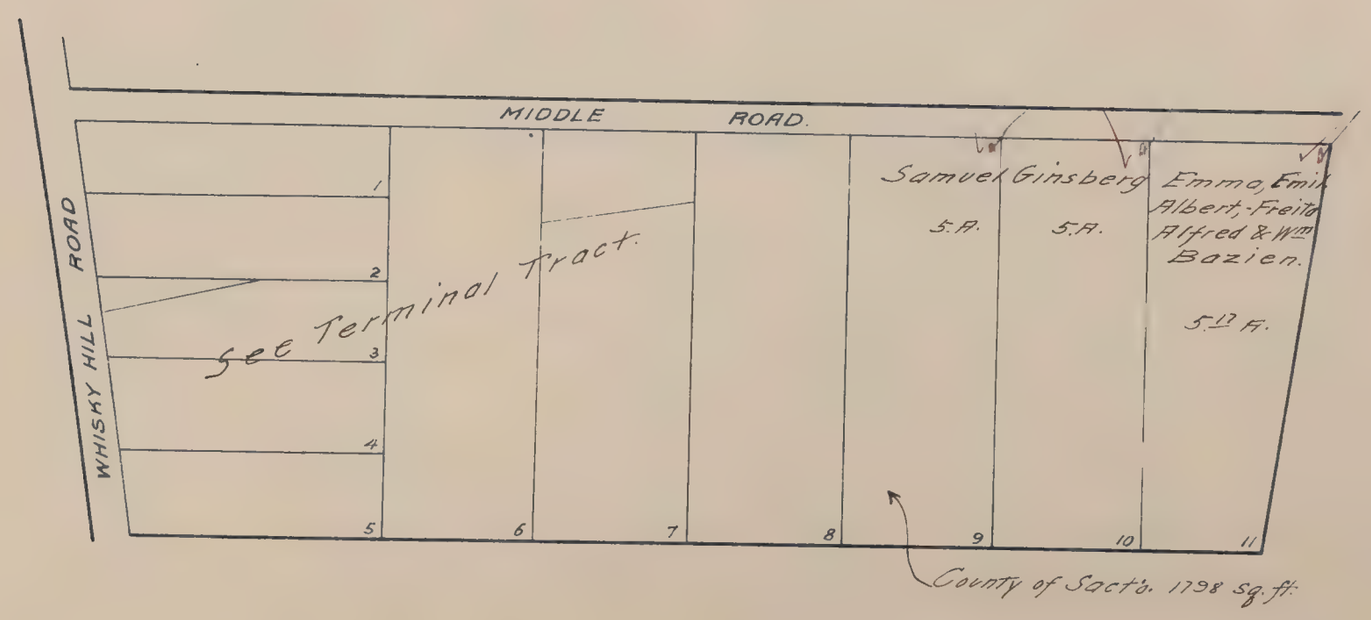

DIVISION
of the
JOSEPH E. FITZGERALD TRACT
located in
RANCHO RIO DE LOS AMERICANOS.
SACRAMENTO COUNTY.
Scale: 1" = 800'
LOCATED IN SW¼ T.9 N. R. 7 E

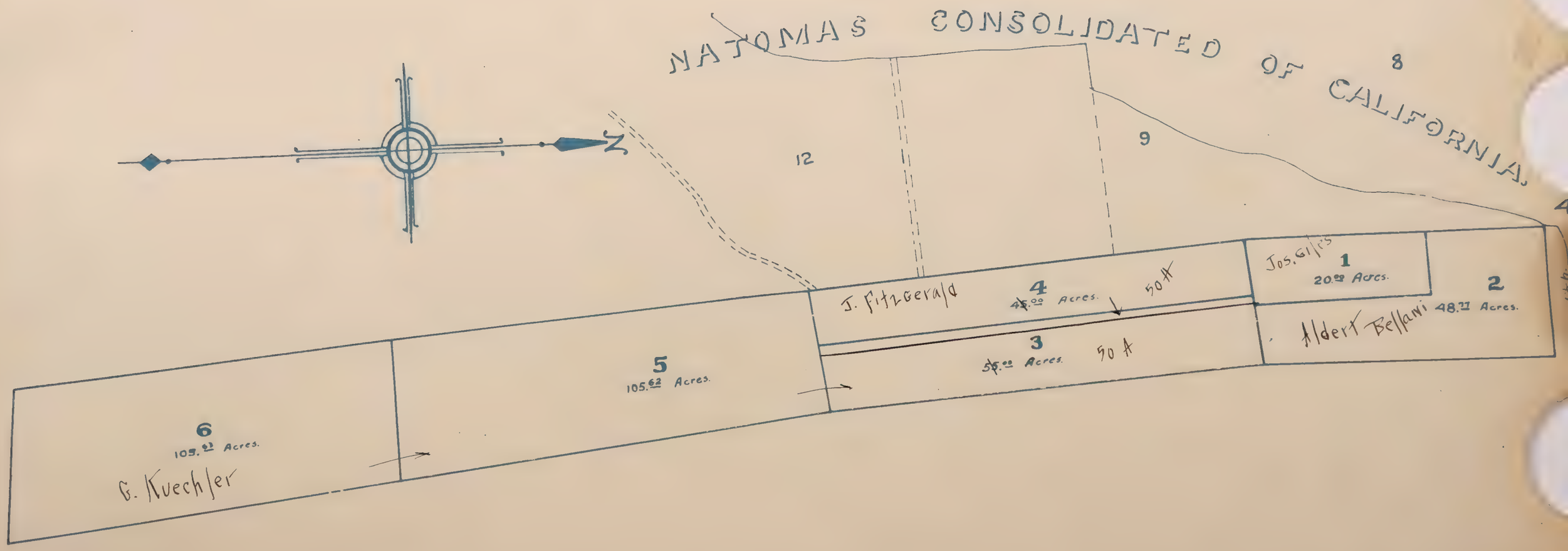

Mapped.

64

FLAME

FLAME TOKAY GRAPE CO'S COLONY No 1

N.W. 1/4 OF SEC. 5 T. 6 N. R 6 E.

Scale. 1 inch = 8 chains.

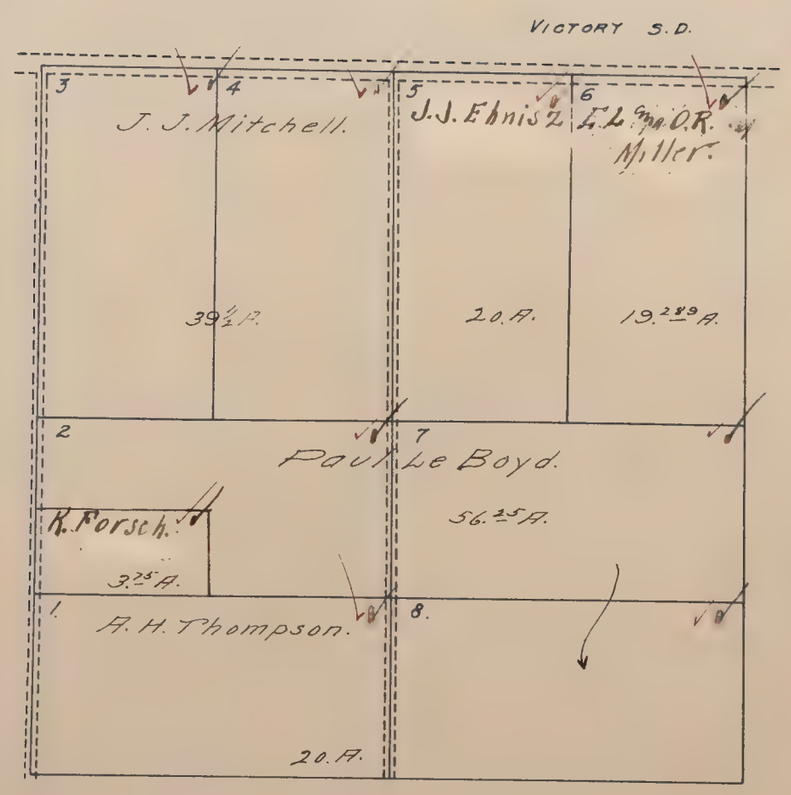

Mapped.

FLORIN

Scale: 1 inch = 200 & 400 feet.

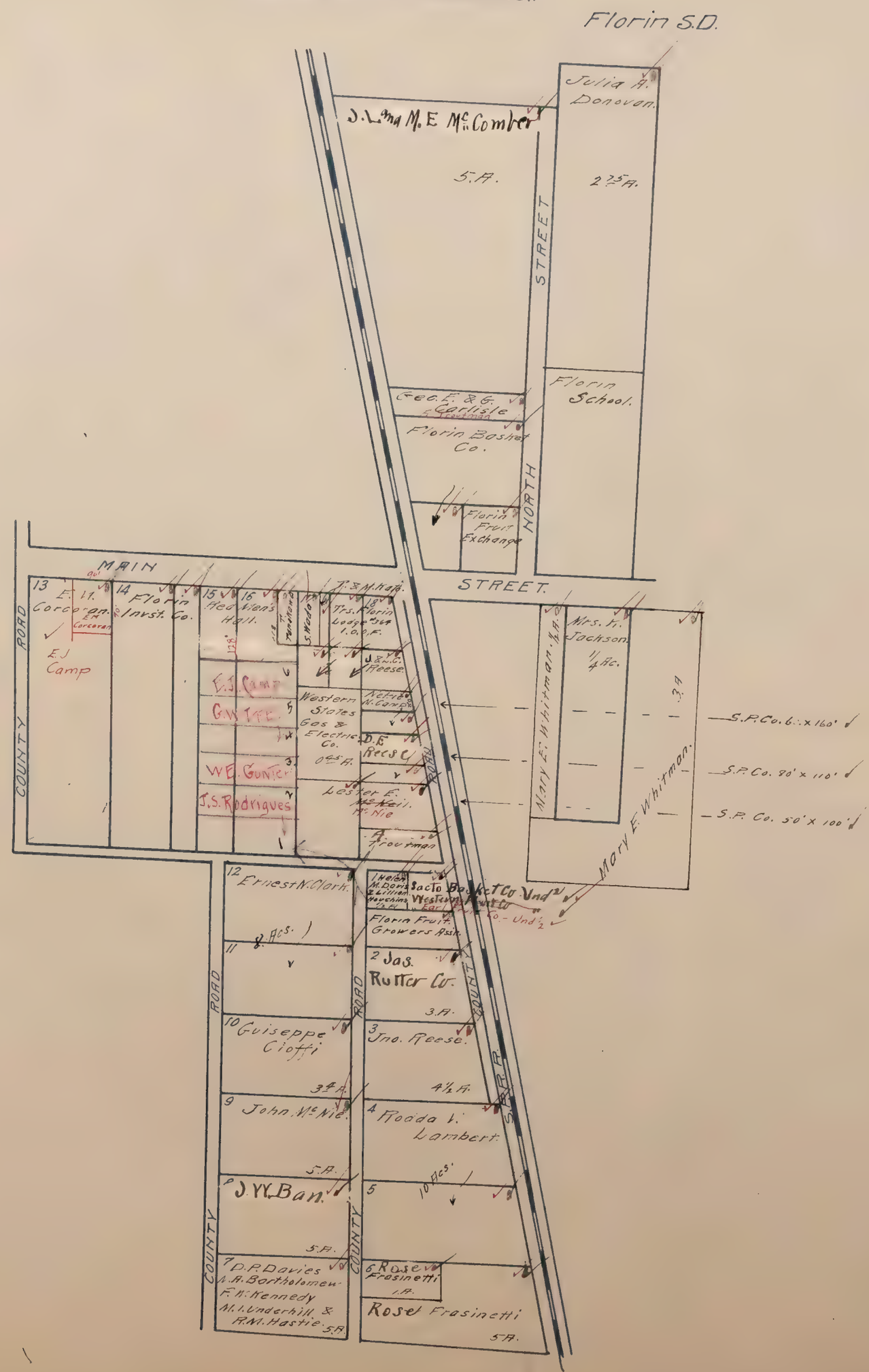

FLORIN

Mapped.

FLORIN ACRES

N.W ¼ SEC 35 T 8 N. R 5 E.

Scale 300 feet = 1 inch

ELDER CREEK. S.D.

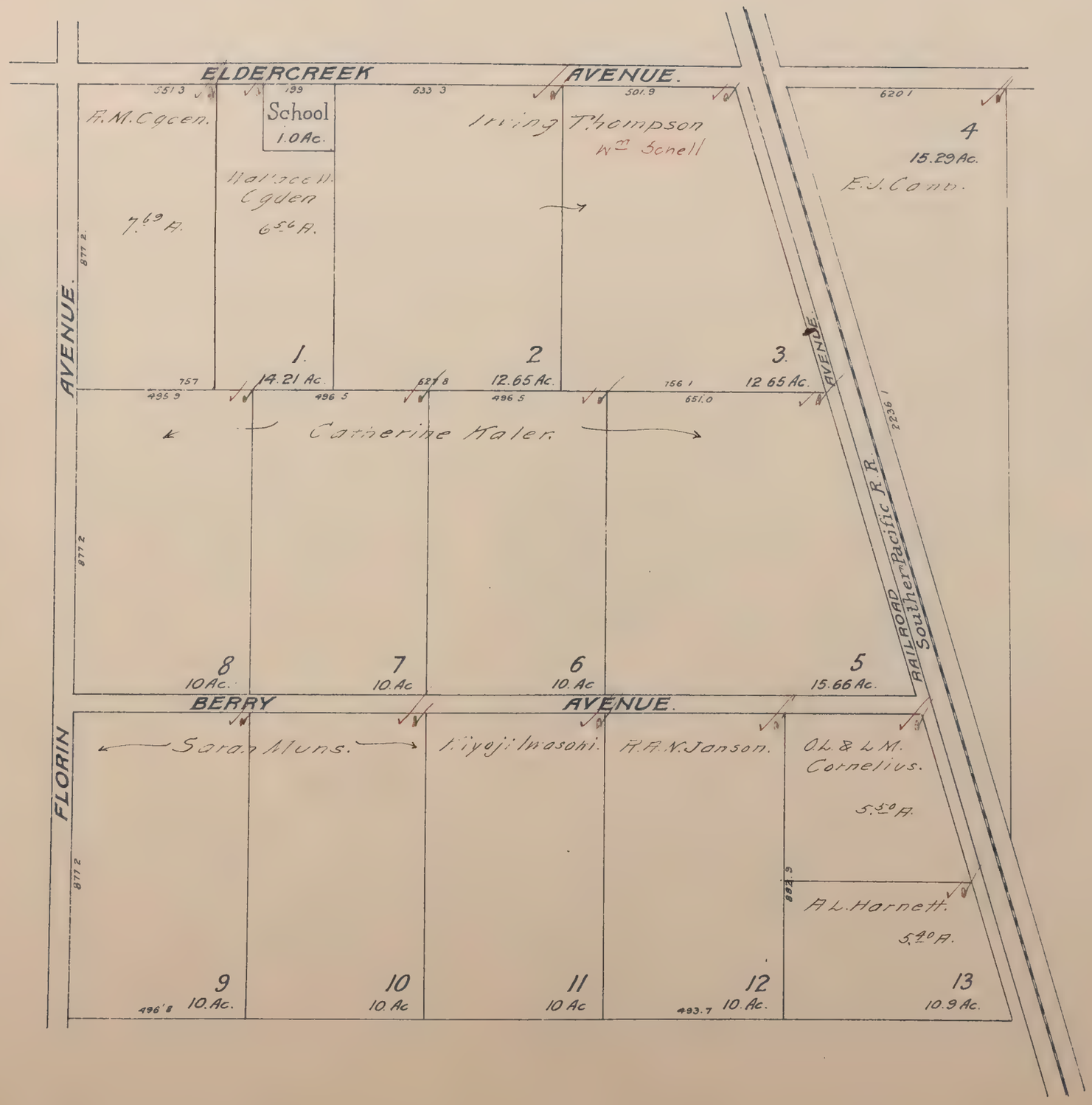

Mapped.

FLORIN ADDITION

located in
S.E.¼ Section 25 T.8 N R.5 E.
Scale 1" = 100 ft.

Blanks to Gus Nelson.

FLORIN. S.D.

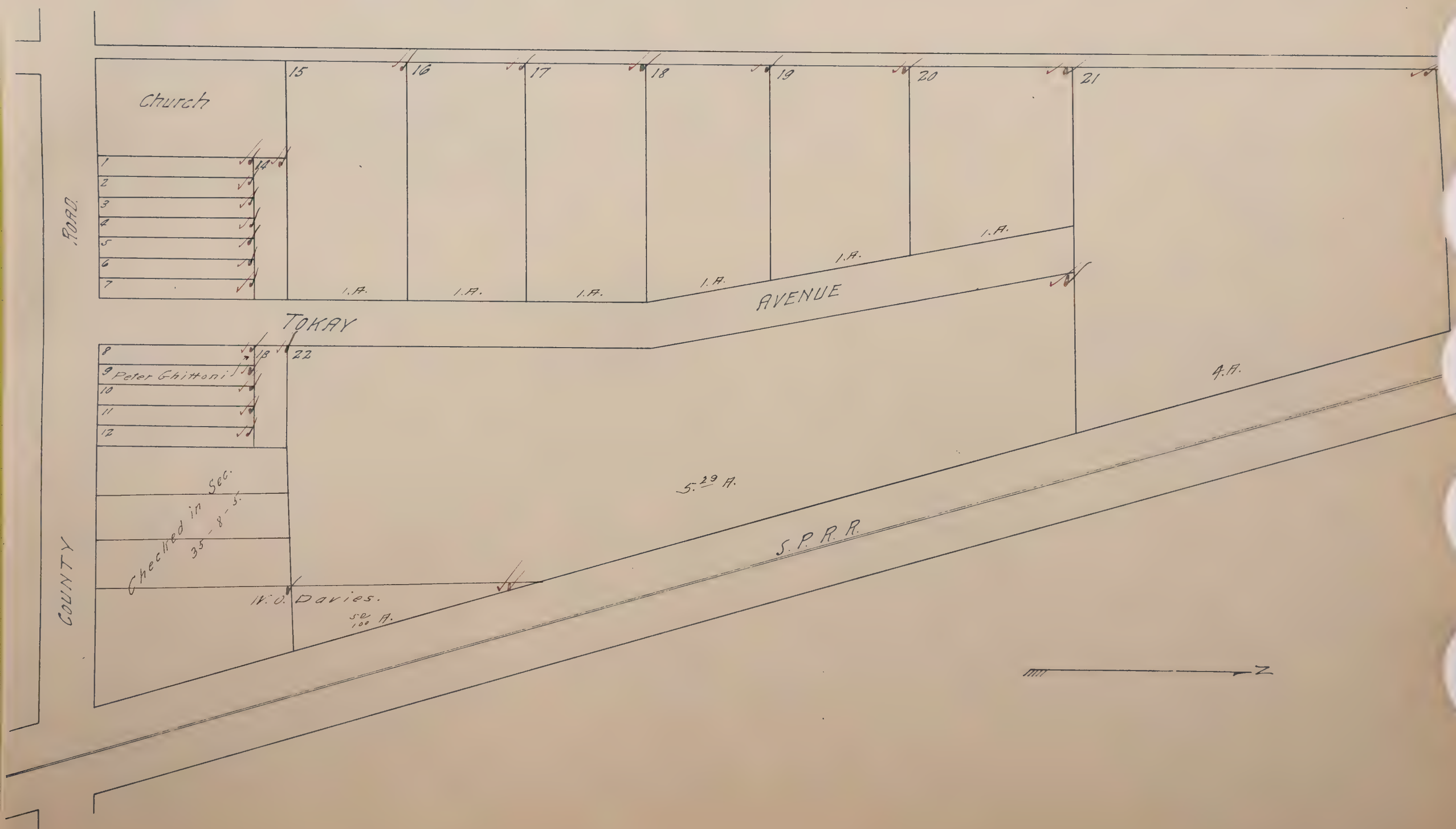

Mapped.

FOLSOM.

Scale, 100 feet = 1 inch.

Blanks to Natoma Co of Cal

GRANITE S.D.



FOLSOM

FOLSOM
Mapped.

Scale, 100 feet - 1 inch.



Mapped.

FOLSOM.

Scale, 100 feet = 1 inch



Mapped.

FOLSOM

Scale, 100 feet = 1 inch.

Mapped.

FOLSOM

Scale 100 feet = 1 inch

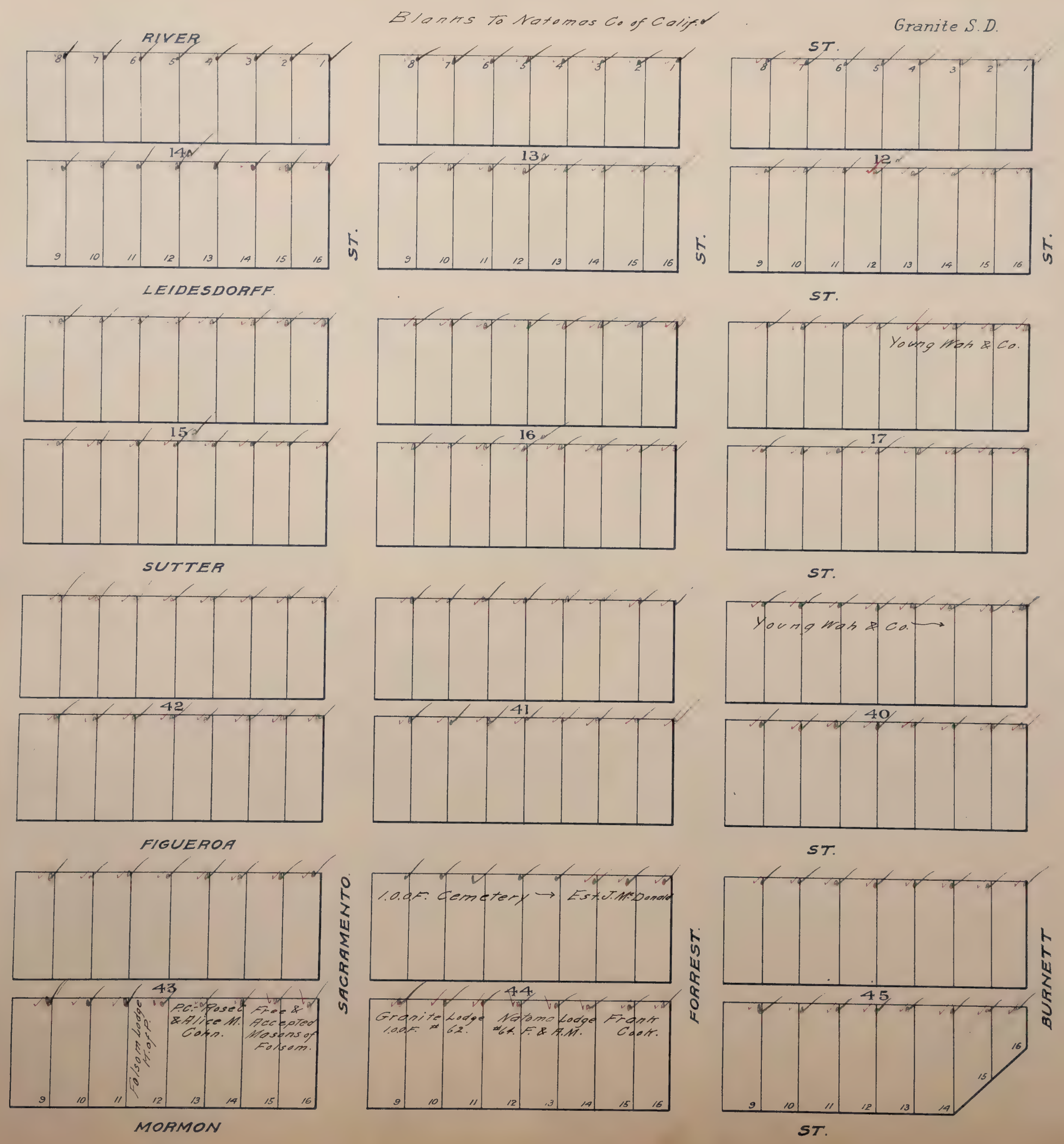

Mapped.

FOLSOM

Scale 100 feet = 1 in

Blanks to Natoma Co. of Calif.

Folsom S D



Mapped.

FOLSOM

Scale 100 feet - 1 inch.

Blanks To Natomas Cons. of Calif. ✓

GRANITE S.D.

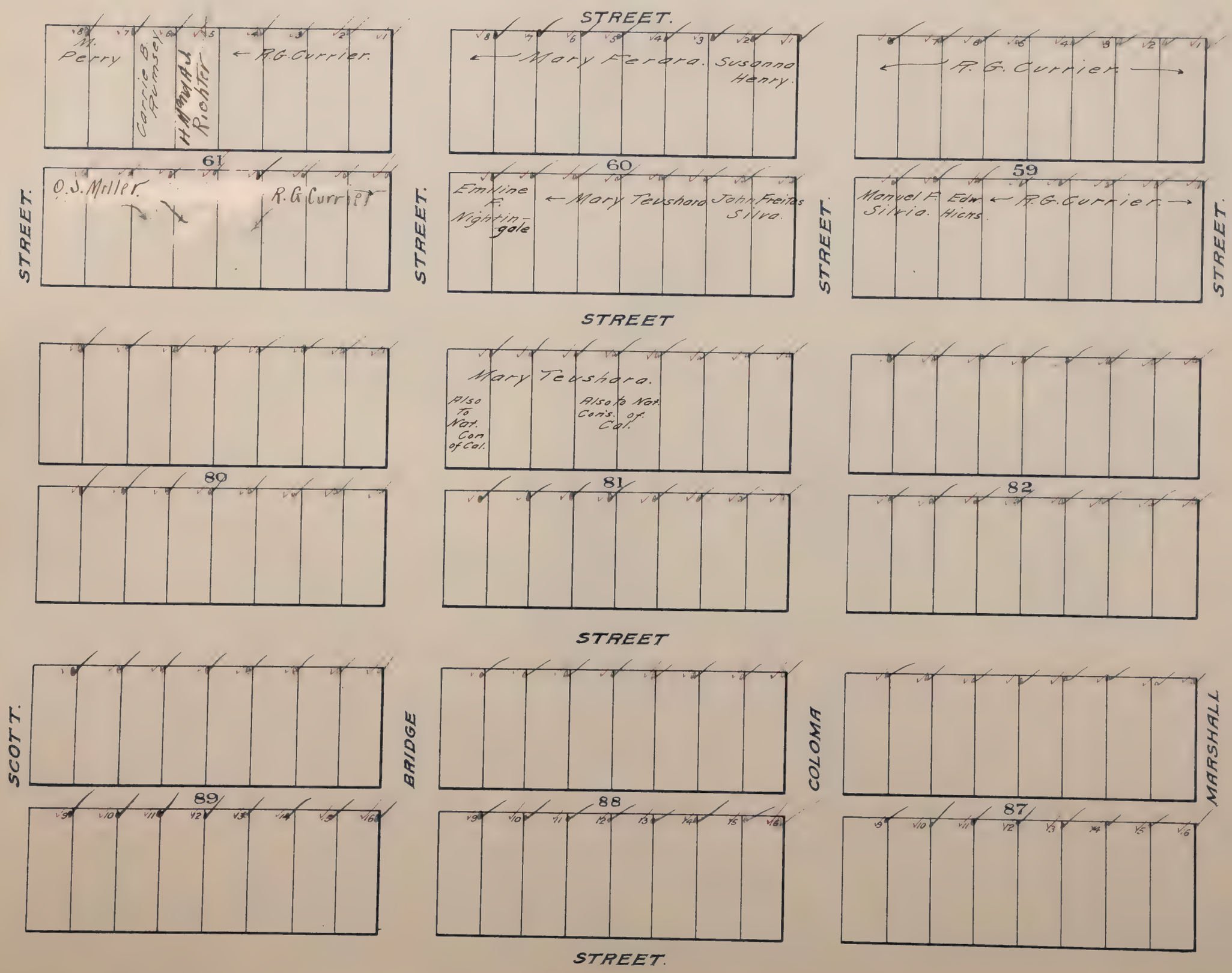

Mapped.

FOLSOM

Scale, 100 feet = 1 inch.

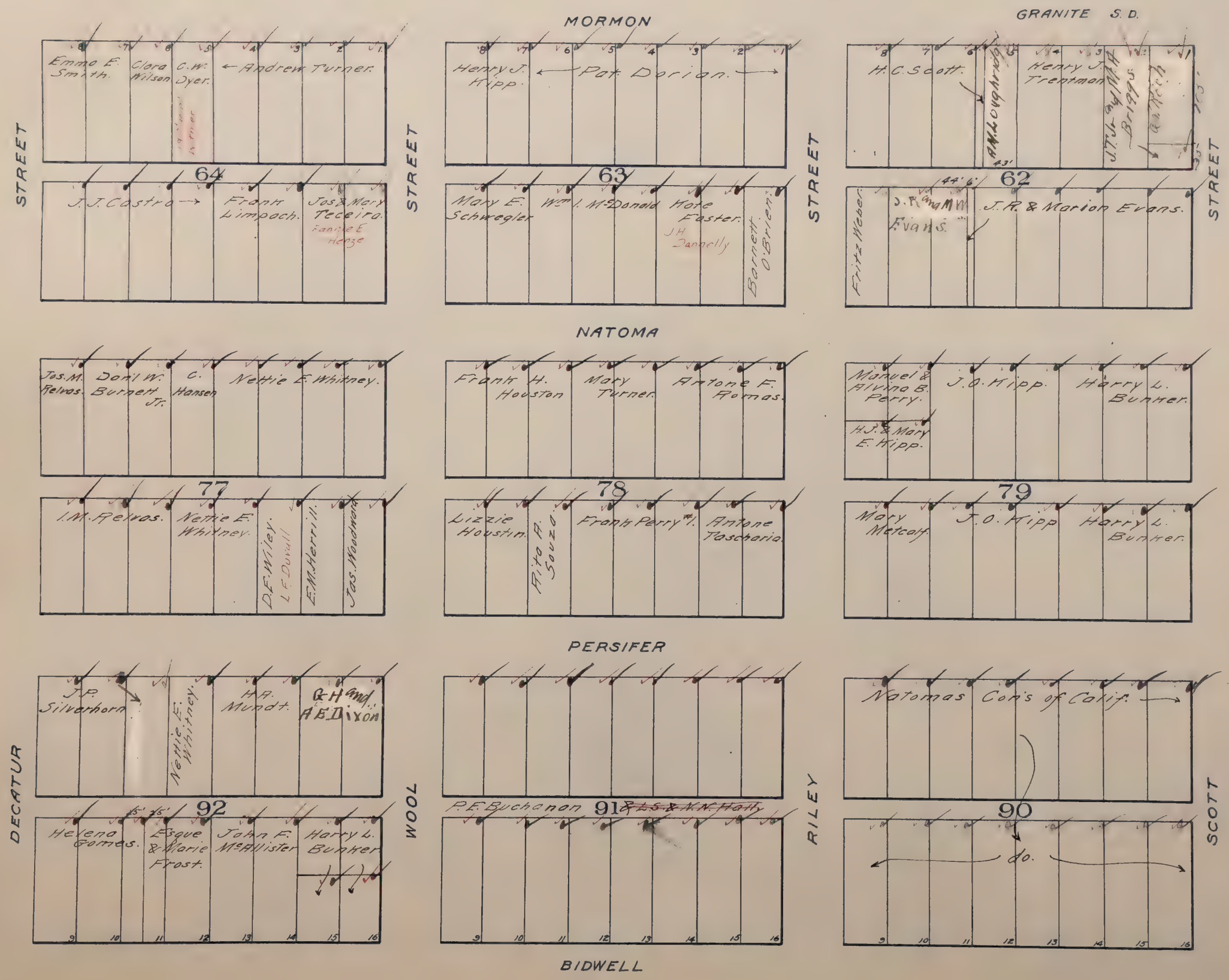

Mapped.

FOLSOM

Scale, 100 feet = 1 inch.

GRANITE S.D.

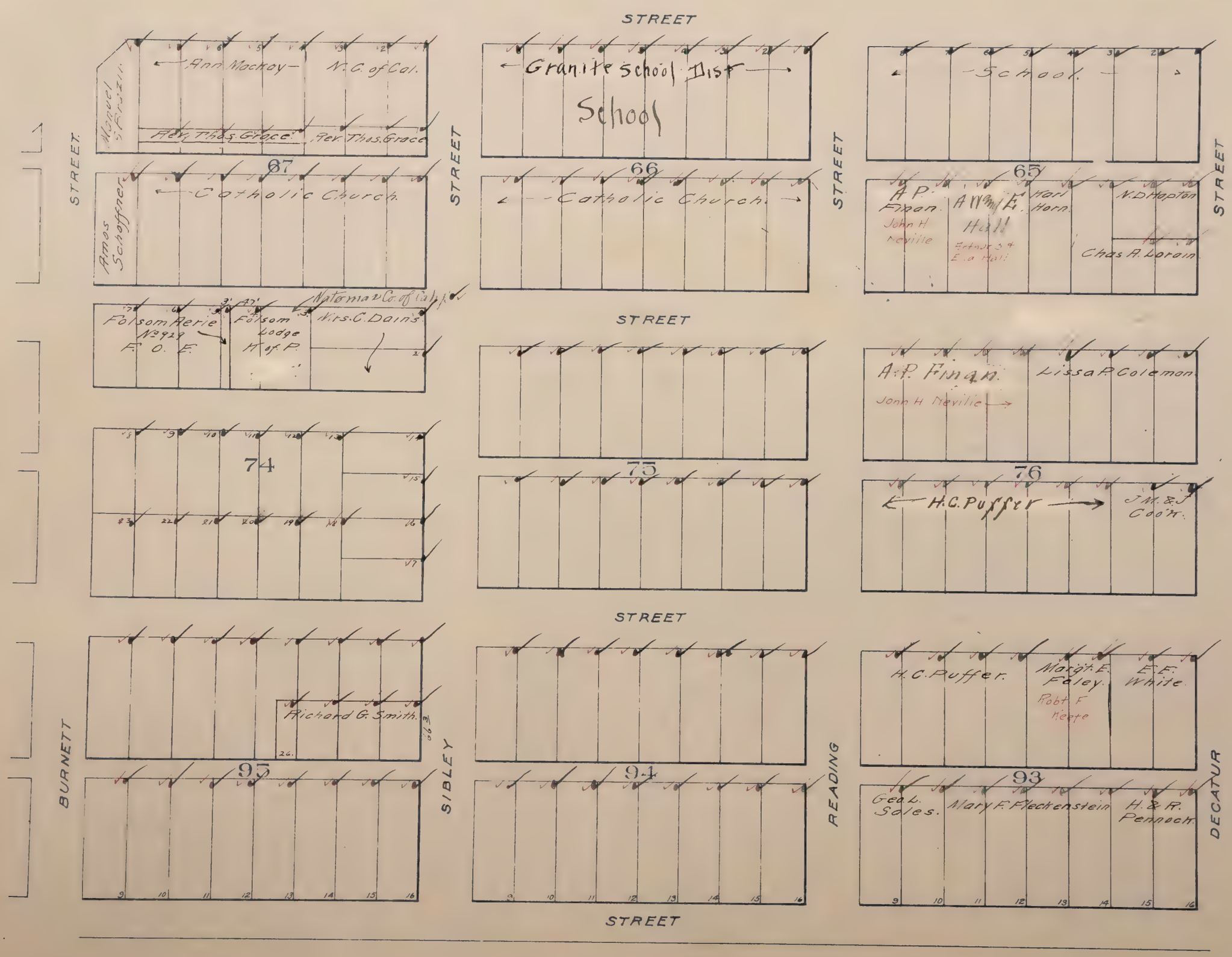

Mapped.

FOLSOM

Scale 100 feet = 1 inch

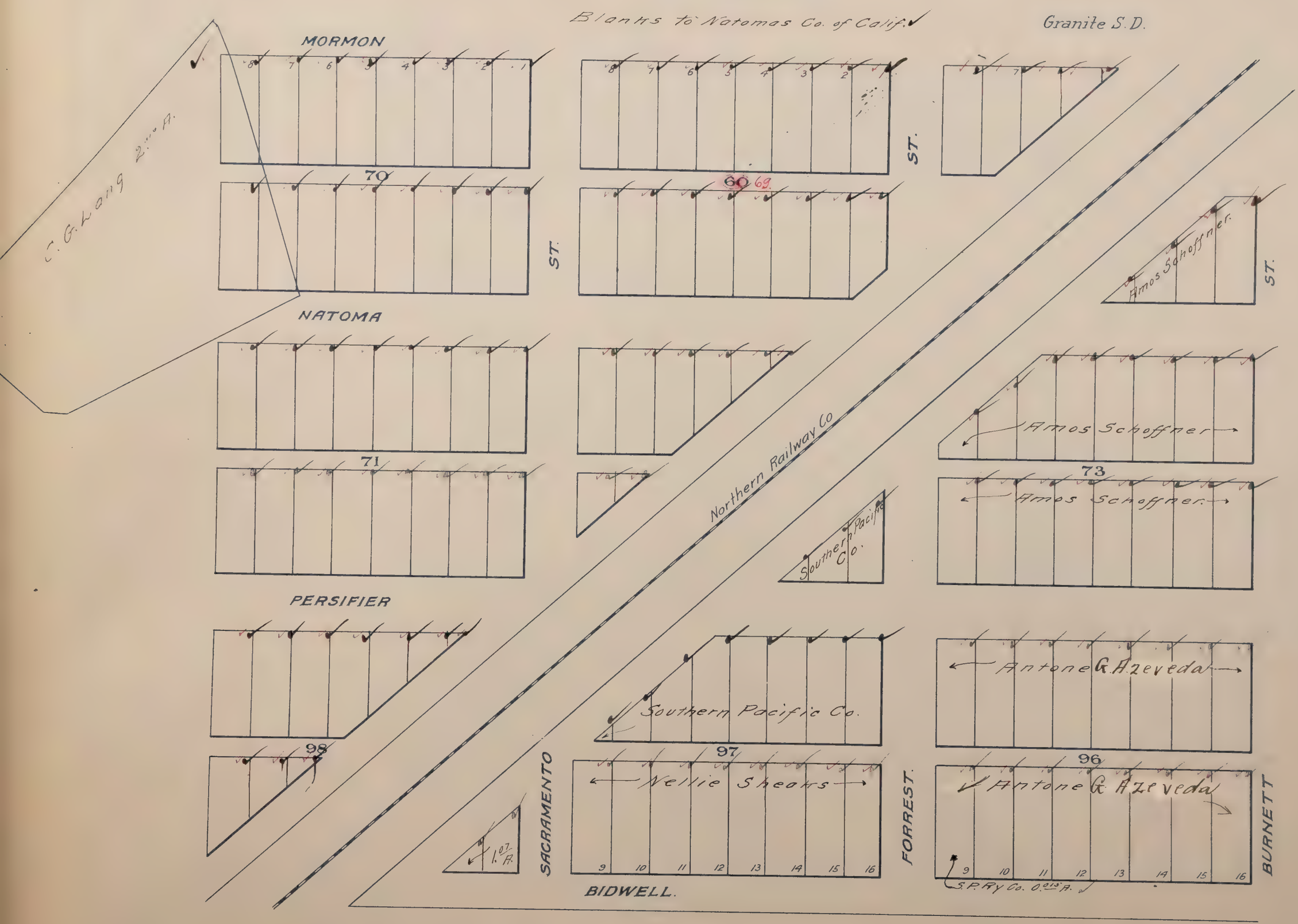

Mapped.

FRANKLIN.

Scale, 100 feet = 1 inch.

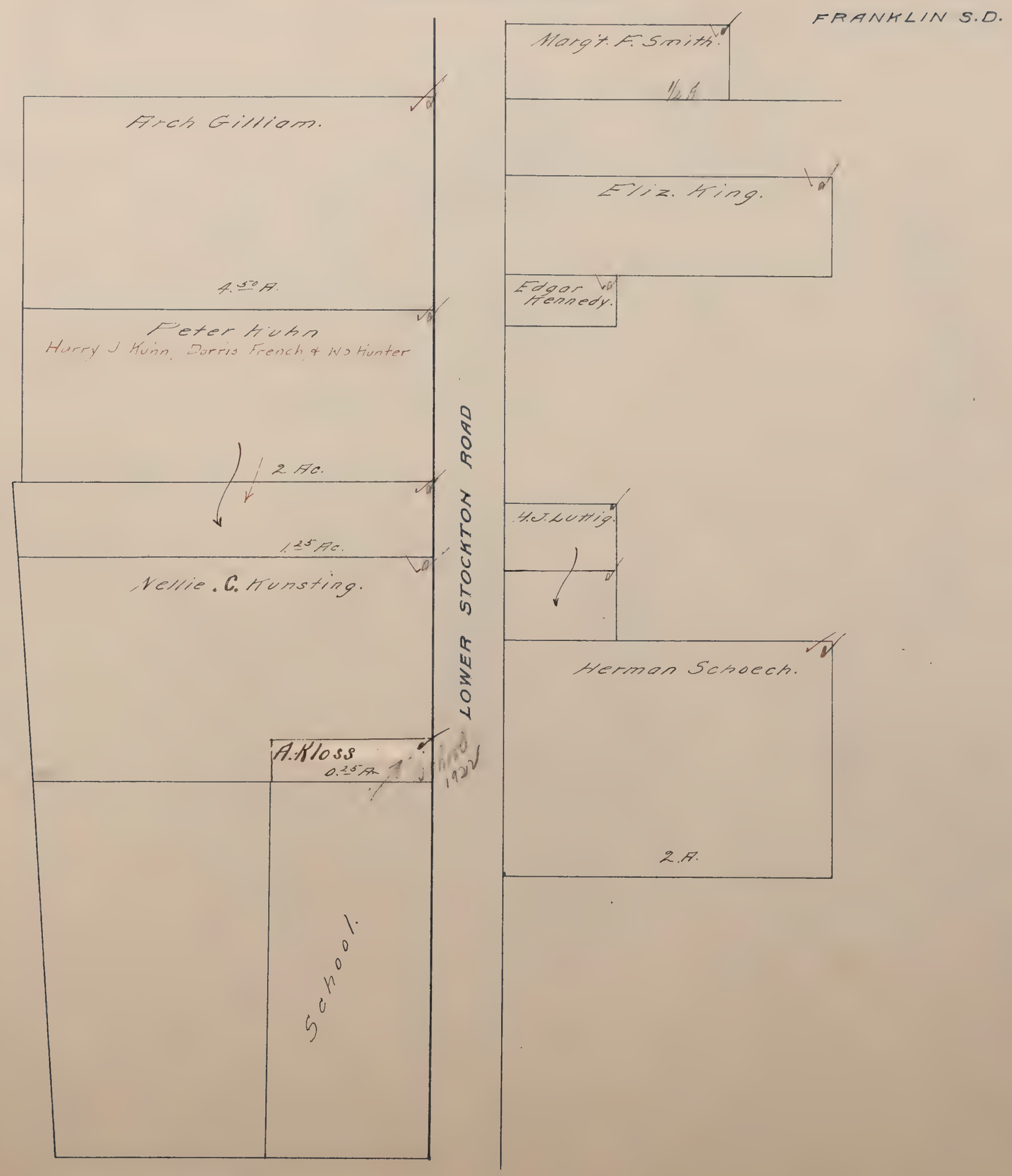

Mapped.

FRANKLIN FARMS

SUBD. NO. 1

located in

Section 8, T.6 N., R.5 E.

Scale: 1" = 300 ft.

Franklin S.D.

Blanks To John L. Anderson!

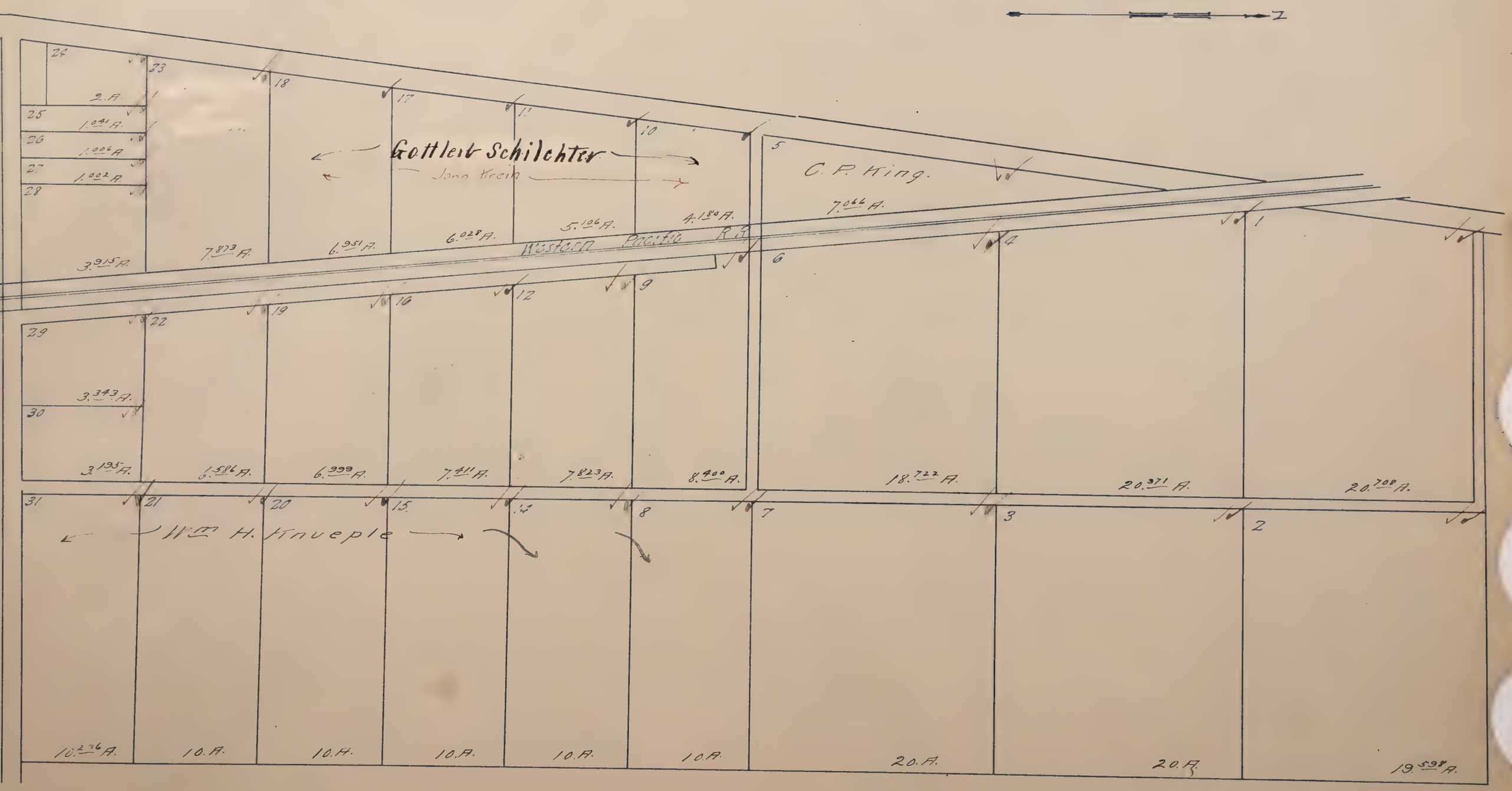

Mapped.

FREEPORT

N½ T. 7. R. 4. E.

Scale = 1 in = 300 Ft. · Freeport S.D.

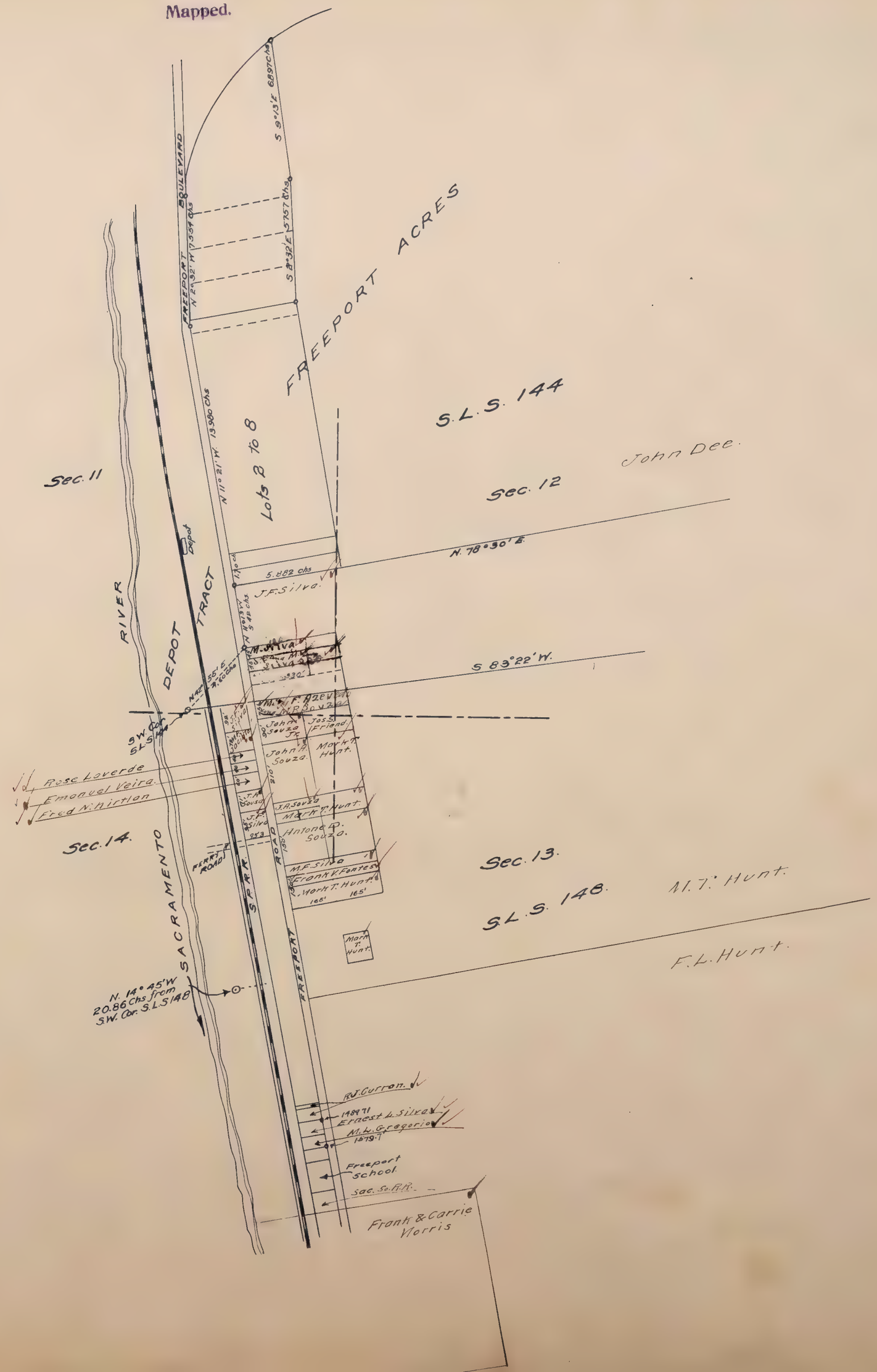

Mapped.

FREEPORT ACRES

LOCATED IN

SECTIONS 11, 12, 13, and 14. T.7N. R.4E.

SACRAMENTO COUNTY CALIFORNIA.

SCALE 1" = 3 CHAINS.

FREEPORT. S. D.

Blanks to John & John Wm Dee.

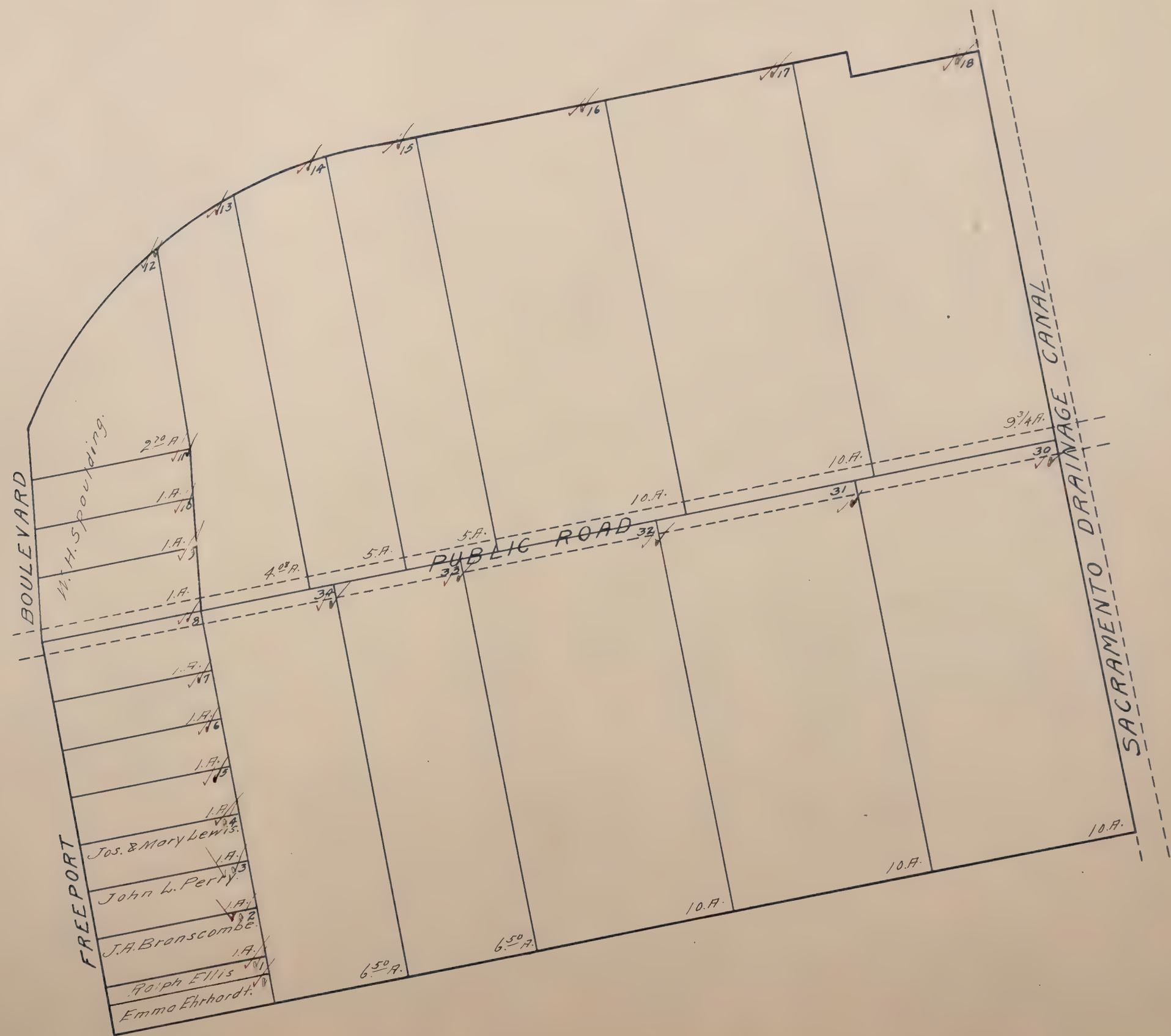

FREEPORT ACRES

Mapped.

LOCATED IN
SECTIONS 11, 12, 13, and 14. T. 7 N. R 4 E.
SACRAMENTO COUNTY CALIFORNIA.
SCALE 1" = 3 CHAINS.

FREEPORT. S. D.

82

Blanks to John & John Wm Dee. ✓

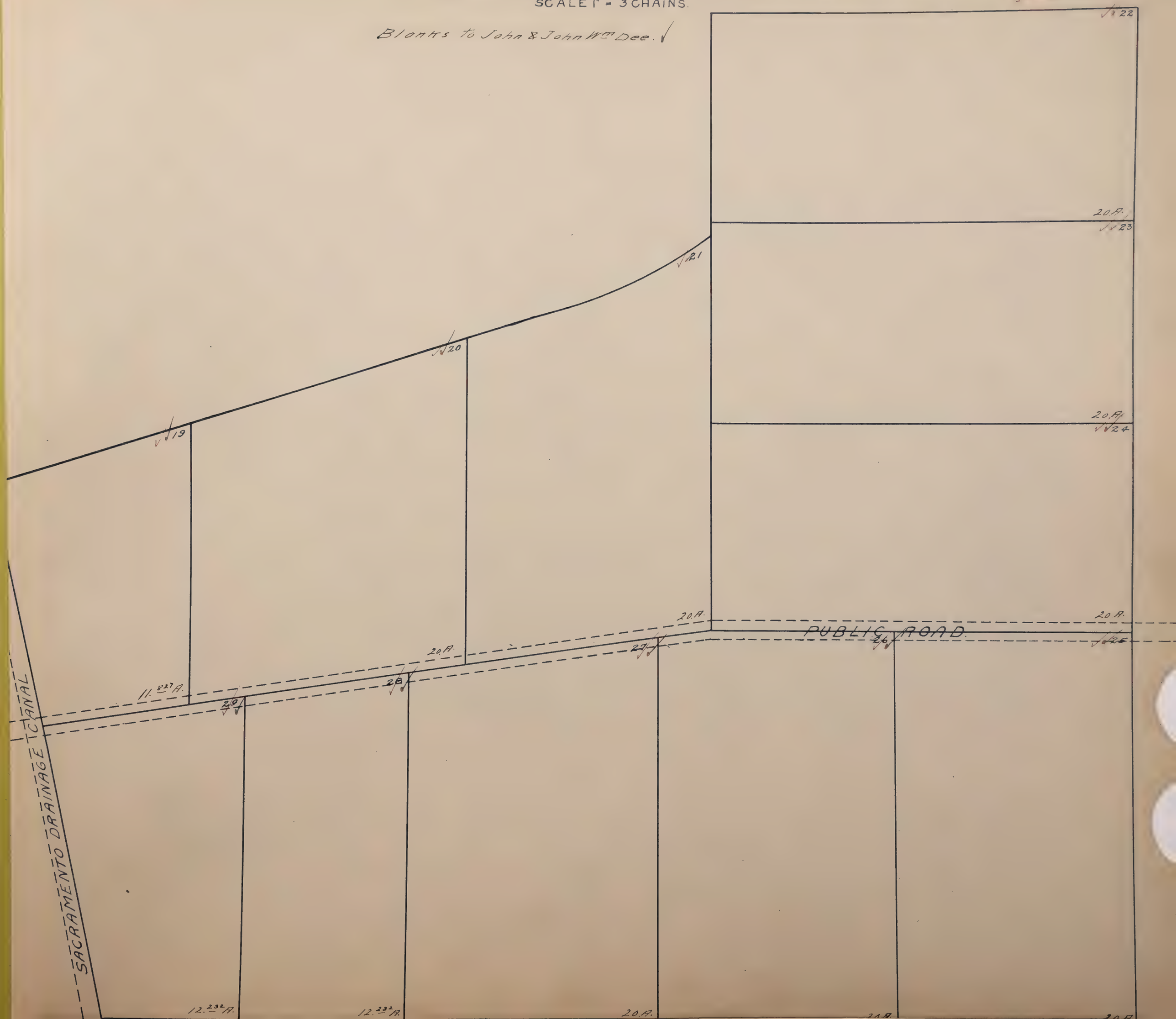

Mapped.

FRUIT RIDGE PARK

LOCATED IN THE

S.W.¼ of Sec.20, T.8N., R.5E

Scale: 150'=1"

All [illegible] to. H. J. Goethe. FRUIT RIDGE, S. D.

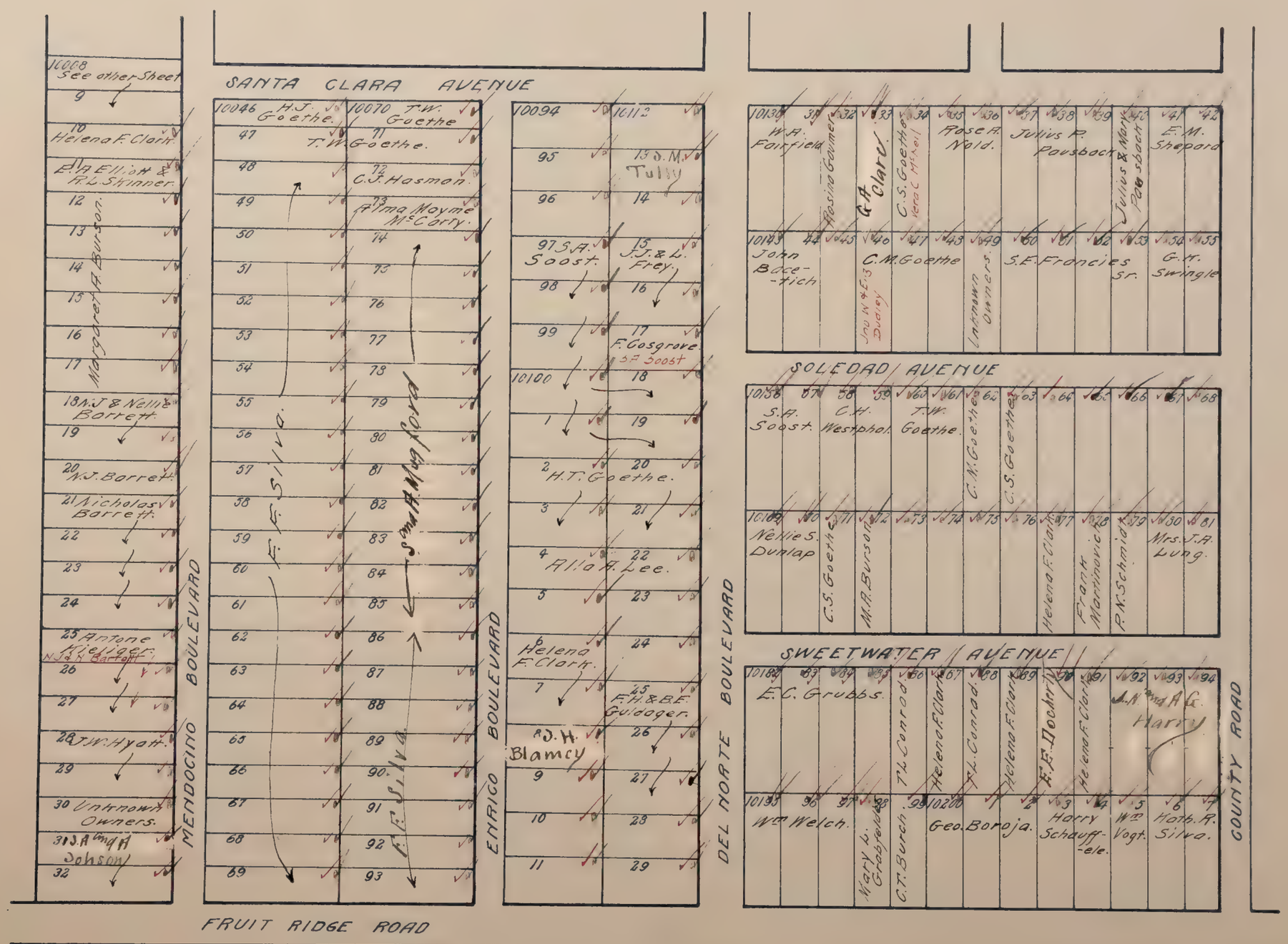

Mapped.

FRUIT RIDGE PARK & TRACT

LOCATED IN THE

S.W.1/4 of Sec.20, T.8N., R.5E.

Scale: 150'=1"

Blanks to H.J. Goethe.

FRUIT RIDGE, S.D.

Mapped.

FRUIT RIDGE TRACT

LOCATED IN THE

S.W 1/4 of Sec. 20, T.8N., R5E

Scale: 150' = 1"

FRUIT RIDGE, S.D.



Mapped.

FRUIT RIDGE HEIGHTS

LOCATED IN

S.W. 1/4 of Sec 20 T. 8 N. R. 5 E.

Scale 1 in = 80 ft.

Blanks to Harriet P. Greer.

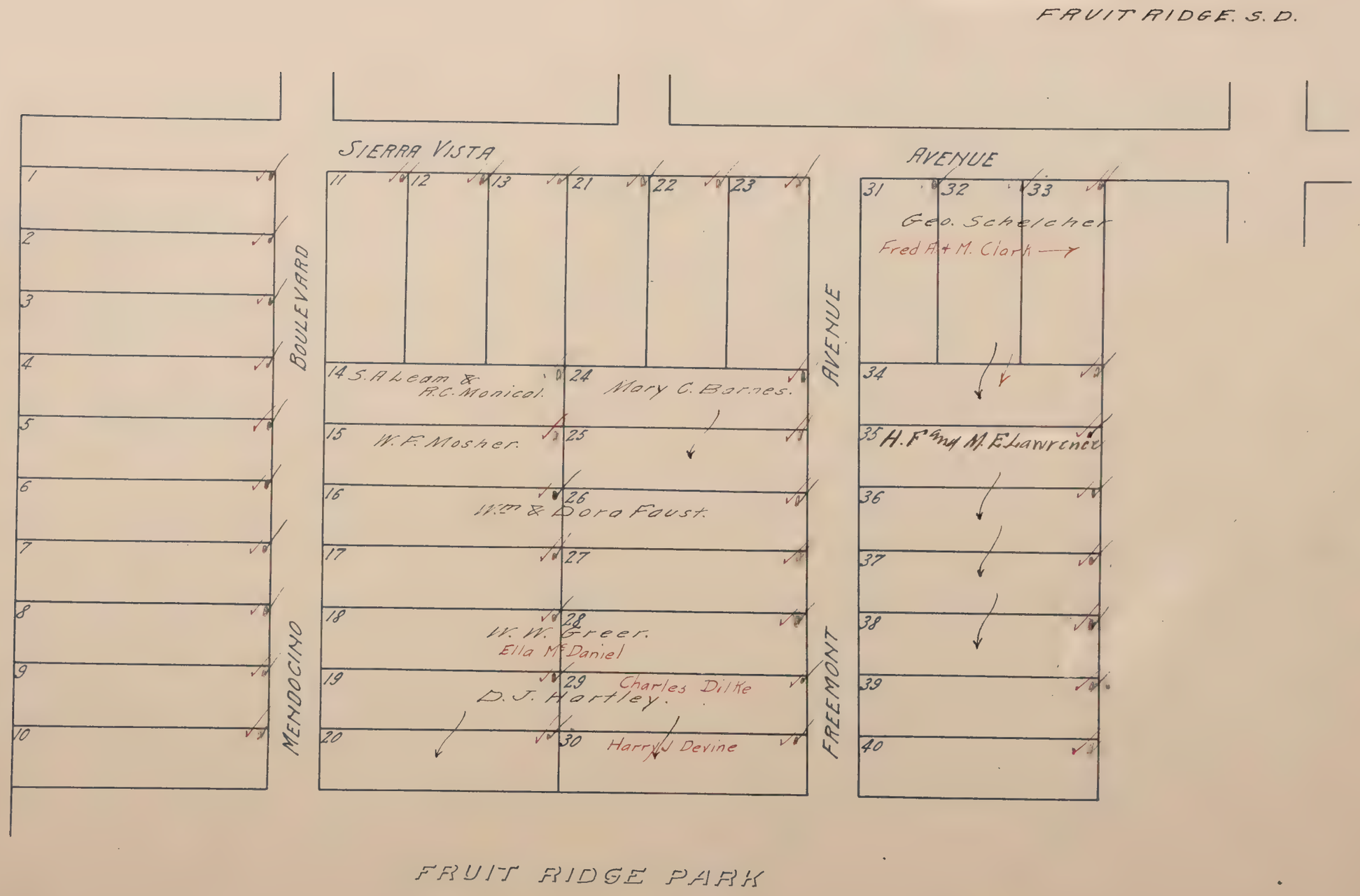

Mapped.

GALT

Scale 3 chains-1 inch

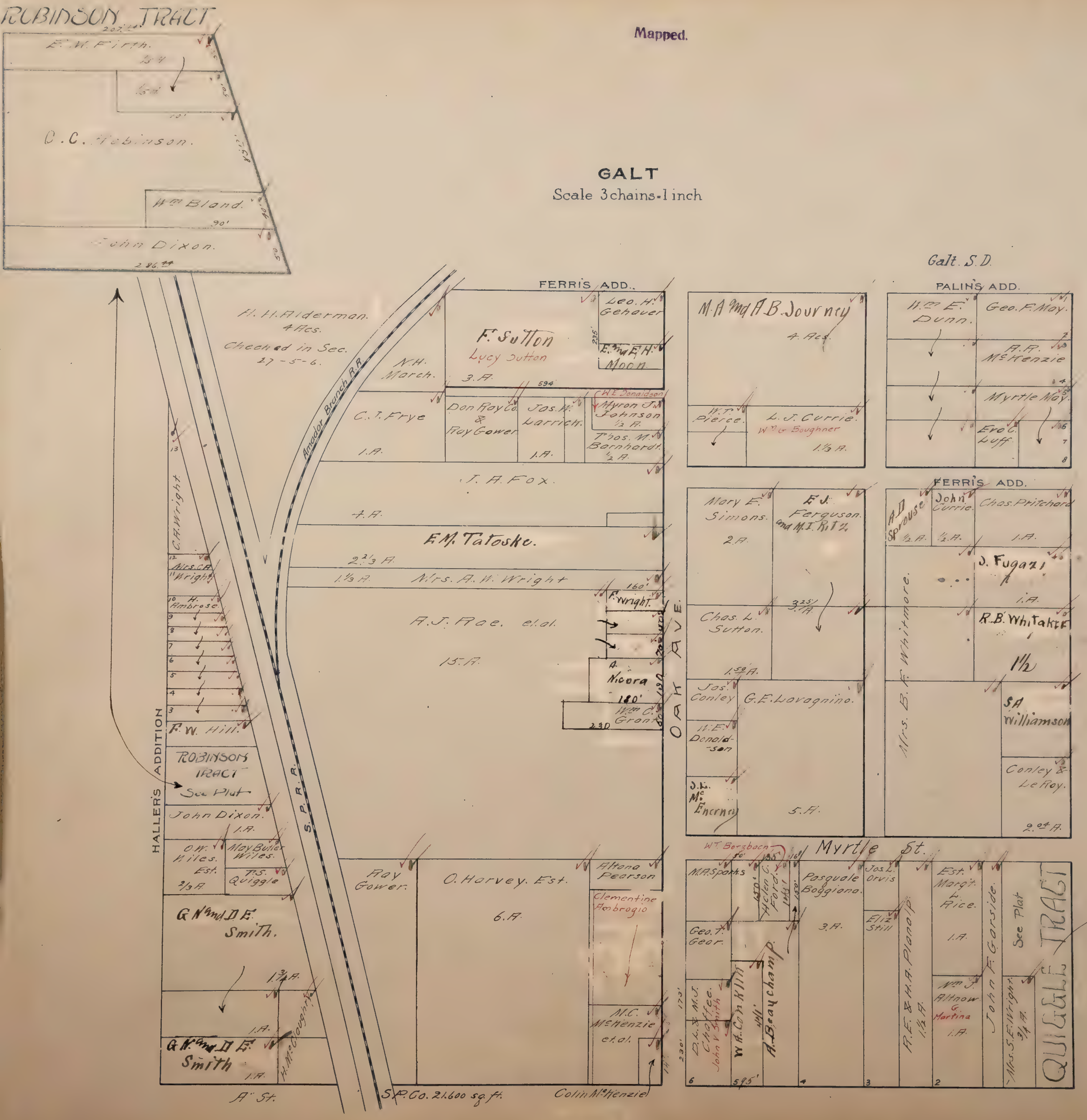

Mapped.

GALT.

Scale 100 feet=1 inch.



Mapped.

GALT.

Scale 100 feet = 1 inch.

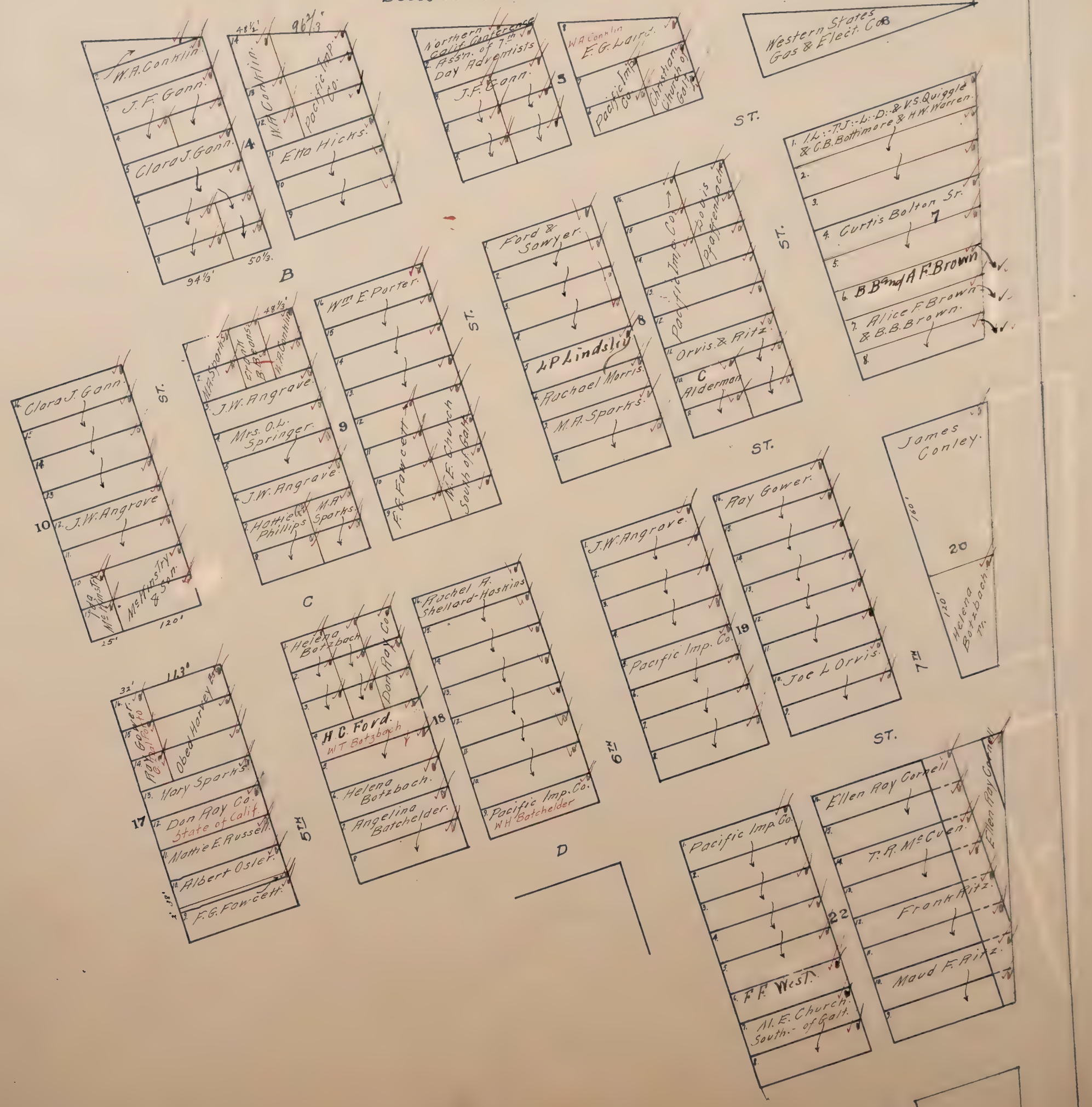

Mapped.

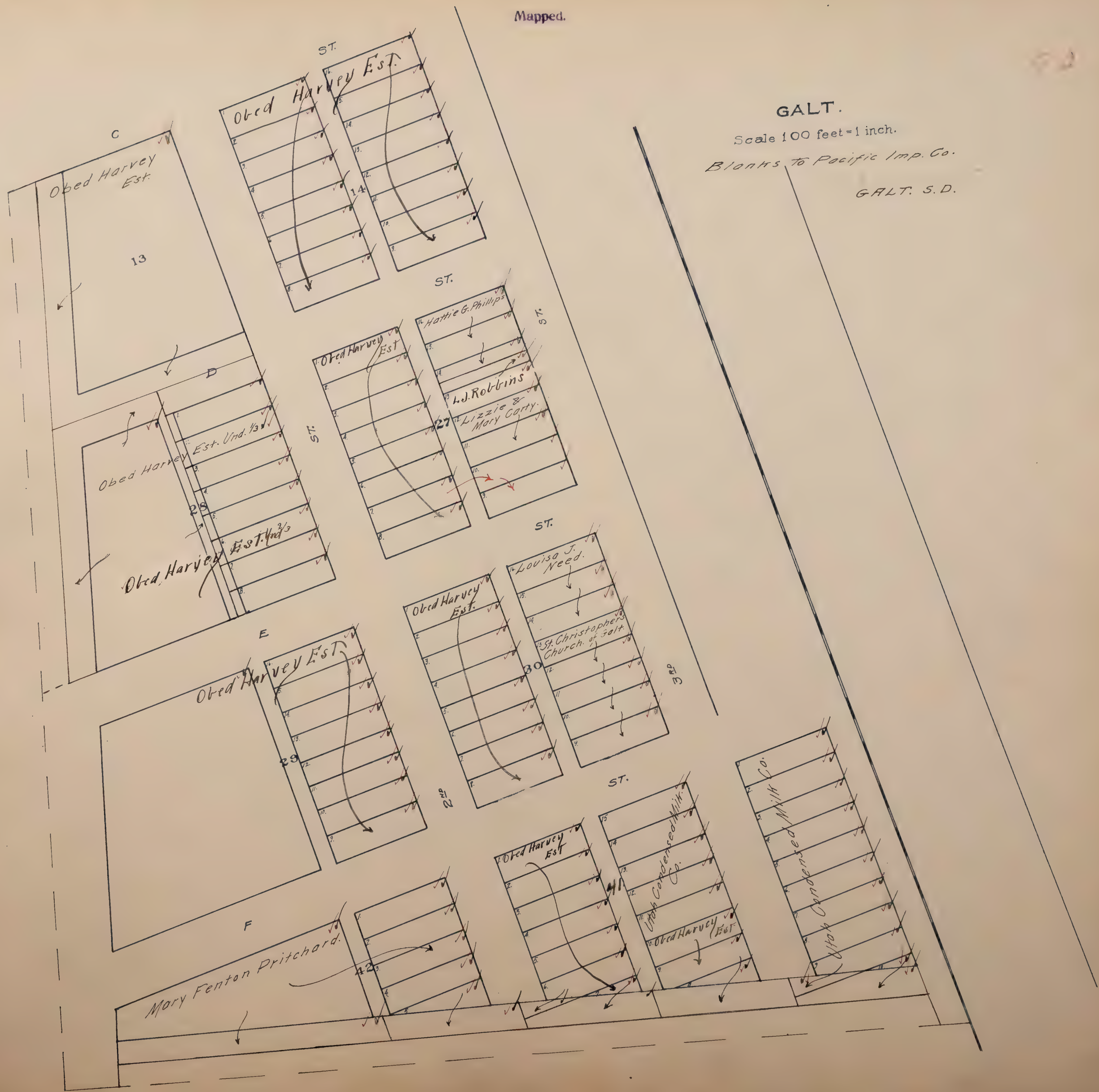
GALT.
Scale 100 feet = 1 inch.
Blanks to Pacific Imp. Co.
GALT. S.D.
ST.
Obed Harvey Est.
C
13
14
D
Obed Harvey Est. Und. 1/3
Obed Harvey Est. Und. 2/3
28
E
Hattie G. Phillips
L.J. Robbins
Lizzie & Mary Corty.
27
Louisa J. Need.
St. Christopher's Church of Salt
30
3RD
29
2ND
F
Mary Fenton Pritchard.
42
41
Utah Condensed Milk Co.

Mapped.

GALT.
Scale 100 feet=1 inch.
GALT. S.D.
D
E
F
ST.
4TH
5TH
6TH
SOUTH STREET
S.P. Co Lot 90' x 175'
15.750 Sq. ft.
S.P. Co. Lot 40' x 60' - 2400 Sq. ft.
" " 30' x 90' - 2700 " "
" " 25' x 20' - 500 " "
" " 50' x 60' - 3000 " "
F.G. Fawcett
Pacific Imp. Co.
Jennie McMullen
Annette McKinzie
L.C. Vertrees
W.T. Davies
Jos. L. Orvis
Joseph L. Orvis
Utah Condensed Milk Co.
Maud E. Quiggle
James T. Christian
Ellen Ray Cornell
Geo. T. Gear
Geo. S. & P.B. Stupurak
J.E. Maxwell
J.E. and F.M. Davis
Don Ray Co. & Ray Gower
H. Graham
Ferguson
Ray Gower
Elizabeth Noble
Eliz Noble in Acerage
See Sec. 27-5-6
4. Narengo
Whitakers Add. to Galt.
Highway
S.P. R.R.
St. Cor Section 27

Mapped.

All Lots. 1 Acre unless otherwise noted.

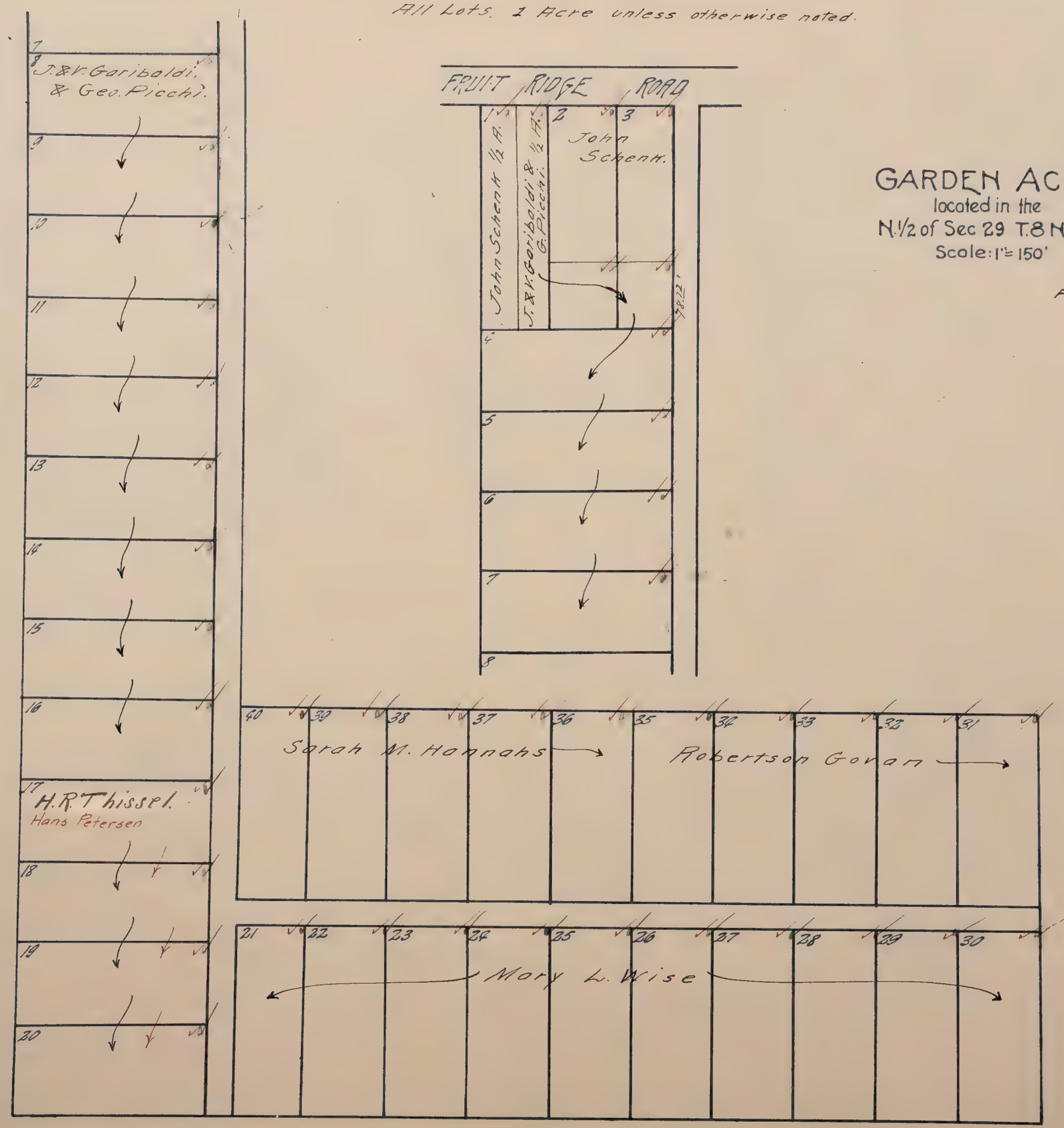

GARDEN ACRES

located in the
N.1/2 of Sec 29 T.8 N. R.5 E.
Scale: 1" = 150'

FRUIT RIDGE. S.D.

Mapped.

GARDEN DALE

located in
N.W.1/4 of Sec.6 T.7 N.R.5 E.
Scale: 1"=400'

Pacific S.D.

Blanks to C. M. Goethe.

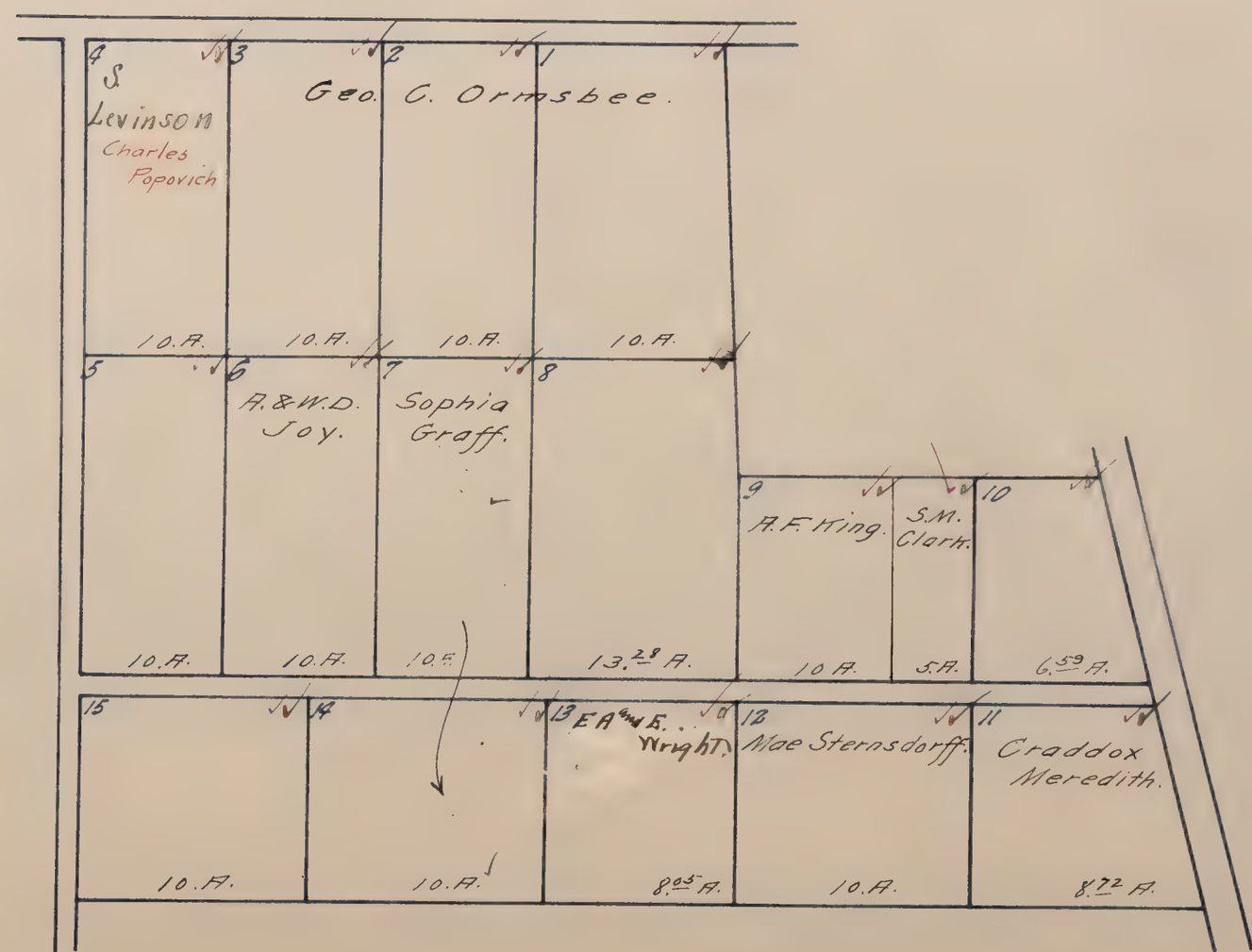

Mapped.

Gerhardt

GERHARDT TRACT

SEC. 30 T. 8 N.R. 5 E.

Scale. 3 Chains=1 Inch.

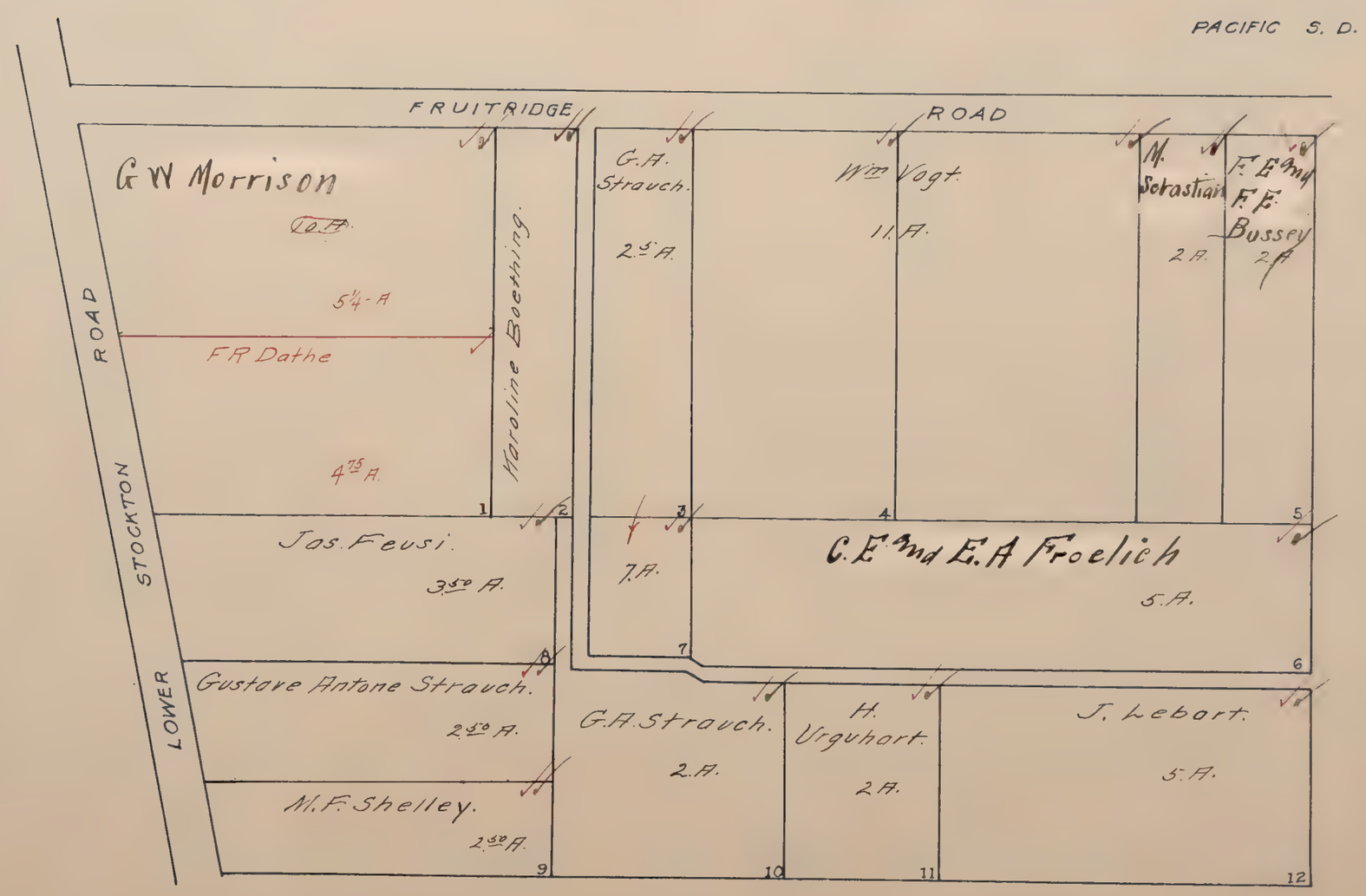

Mapped.

GOETHE

GOETHE ADDITION M

SECTION 20 T 8 N. R 5 E.

Scale 50 feet = 1 inch

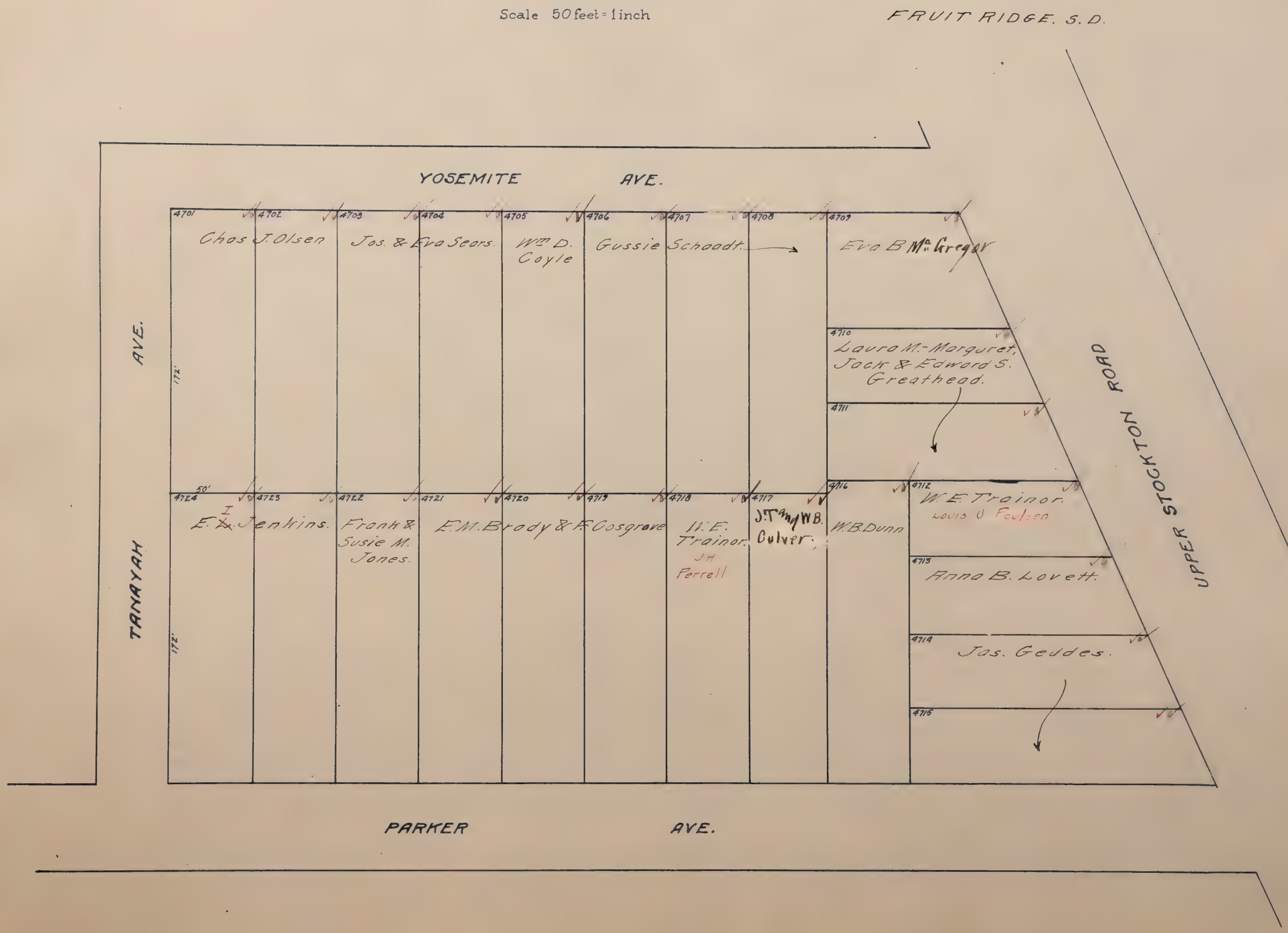

Mapped.

GOETHE COLONY No 7 & 9

No 7
N.E.¼ SEC. 10 T 6 N. R 5 E
Scale 400 feet = 1 in

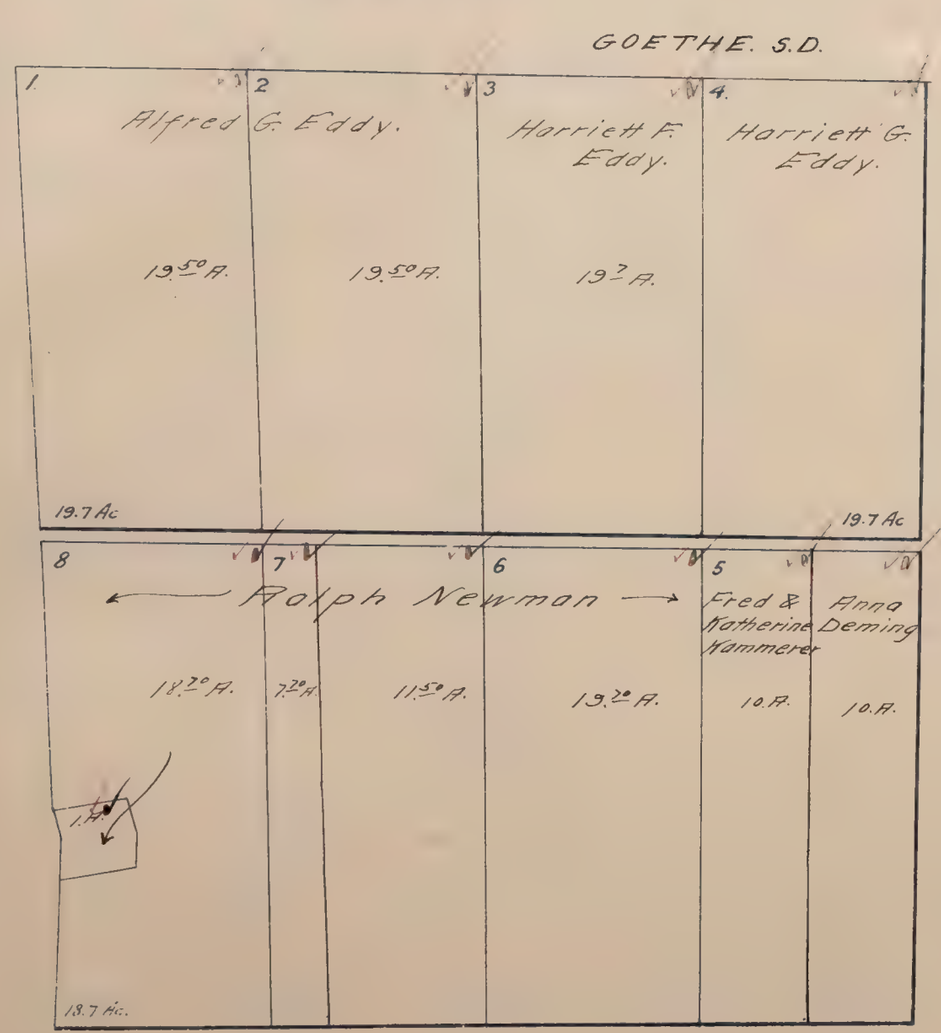

No 9.
S.W.¼ SEC. 10 T 6 N. R 5 E.
Scale 400 feet = 1 in.



Mapped.

Mapped.

GOETHE COLONY No 10, 11 & 17

No 10

S.E.¼ SEC. 10 T 6 N. R 5 E.

Scale 300 feet = 1 inch

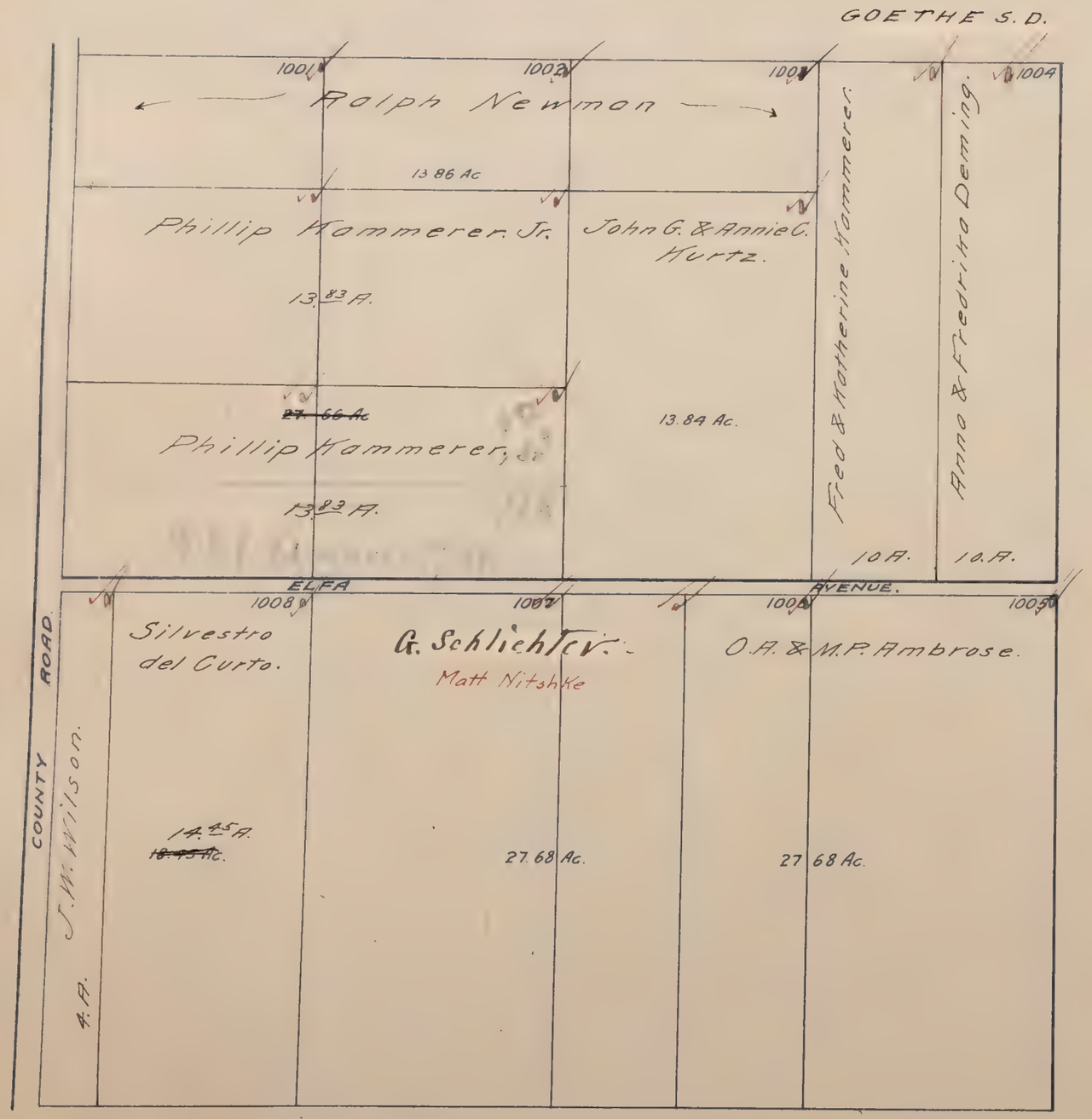

No 11 — No 17

S.W.¼ & W½ SEC'S 9 & 16 T 7 N. R 6 E

Scale 10 chains = 1 inch



Mapped.

98

GOETHE COLONY No 29

N.W.¼ SEC. 10 T 6 N.R 5 E.

Scale 5 chains = 1 inch.

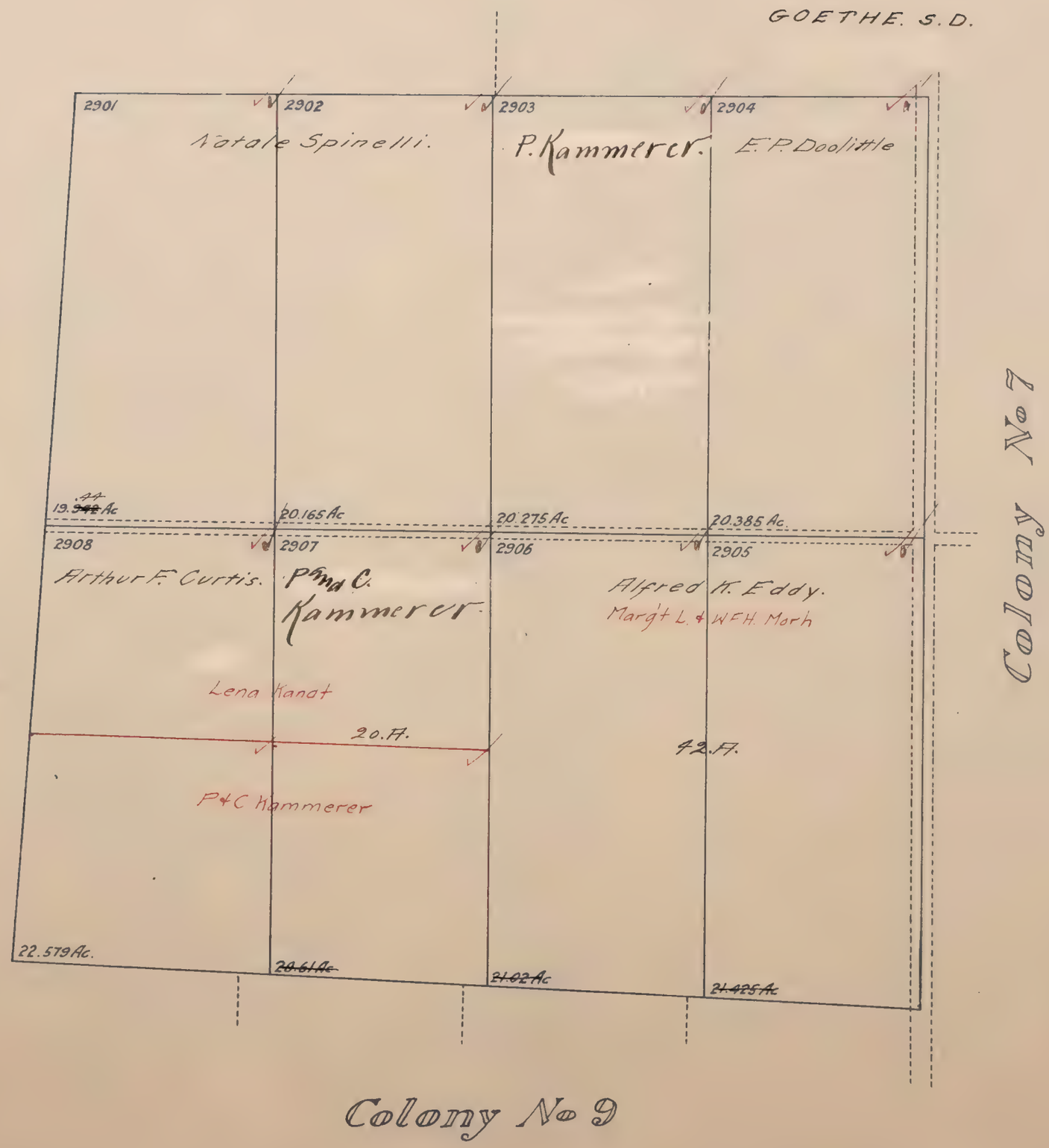

Mapped.

94

GOETHE COLONY No 31

N½ SECTION 4 T.7 N.R 5 E.

Scale 5 chains - 1 inch



Mapped.

GOETHE COLONY
No 32

N½ SEC. 6 T.7 N.R6E.

Scale 6 chains = 1 inch



Mapped.

GOULD
OR
BROOKE REALTY CO. SUBD. No 112
LOCATED IN THE
N.E. 1/4 of Sec. 19, T8N R.5E.

Scale: 75' = 1"

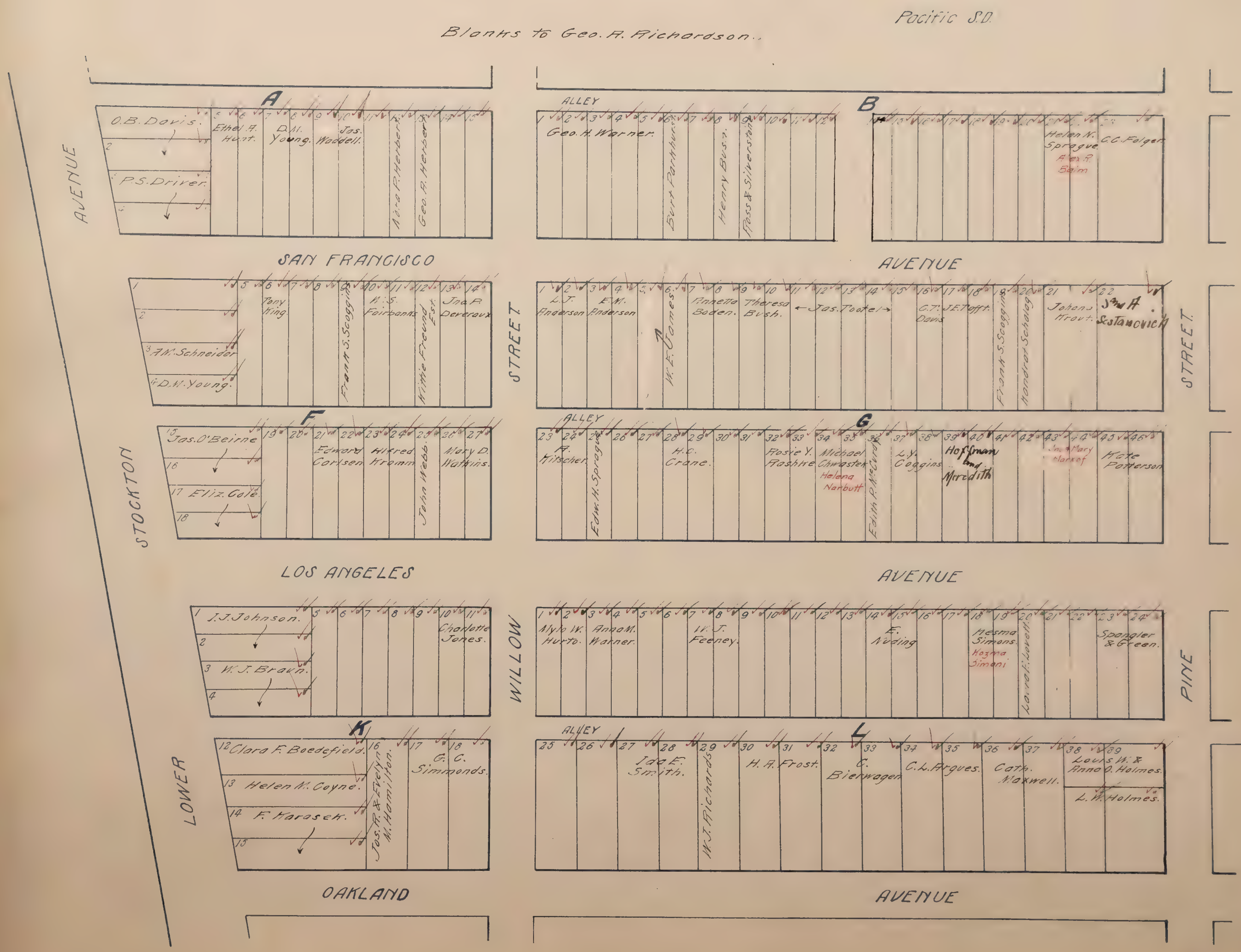

Manned.

GOULD
OR
BROOKE REALTY CO. SUBD. No 112
LOCATED IN THE
N.E. 1/4 of Sec. 19, T.8N., R.5E.
Scale: 75'=1"

Pacific S.D.

Blanks to Geo. A. Richardson.

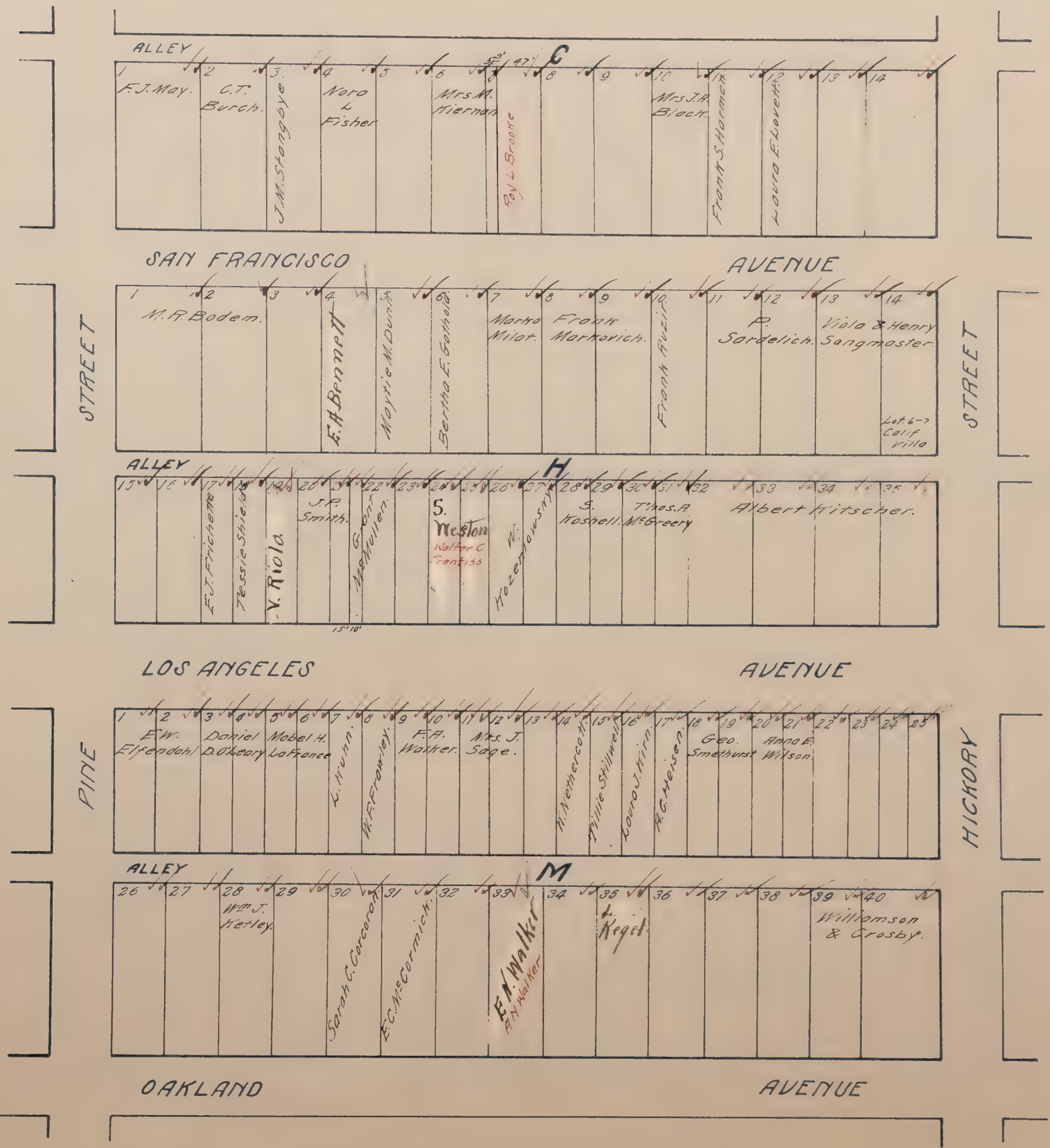

Mapped.

GOULD
OR
BROOKE REALTY CO. SUBD. No 112
LOCATED IN THE
N.E. 1/4 of Sec. 19, T.8N., R.5E.
Scale: 75'=1"

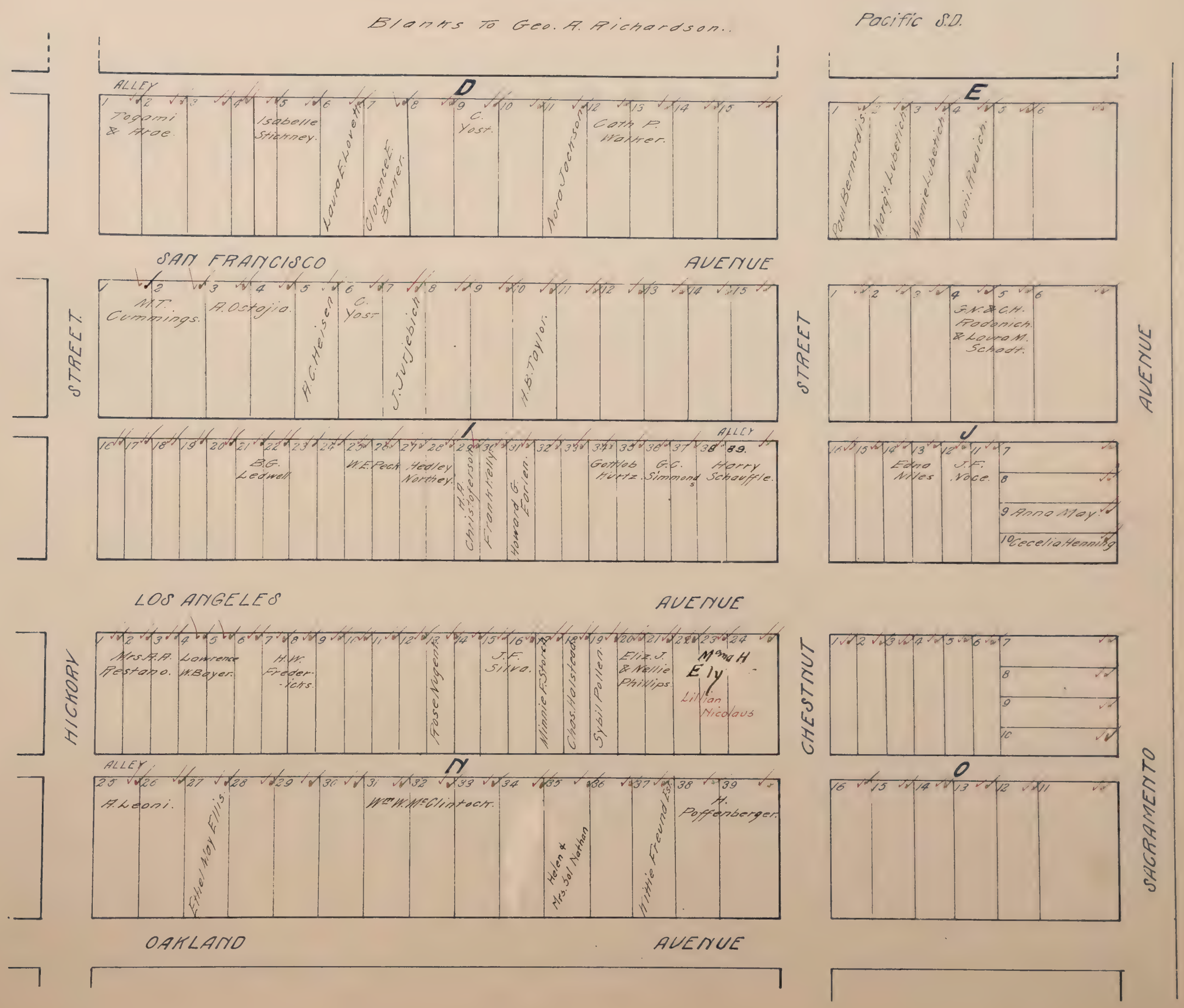

Mapped.

GOULD
OR
BROOKE REALTY CO. SUBD. No 112
LOCATED IN THE
N.E. 1/4 of Sec. 19, T.8N., R.5E.
Scale: 75'=1"

Blanks to Geo. A. Richardson.

Pacific S.D.

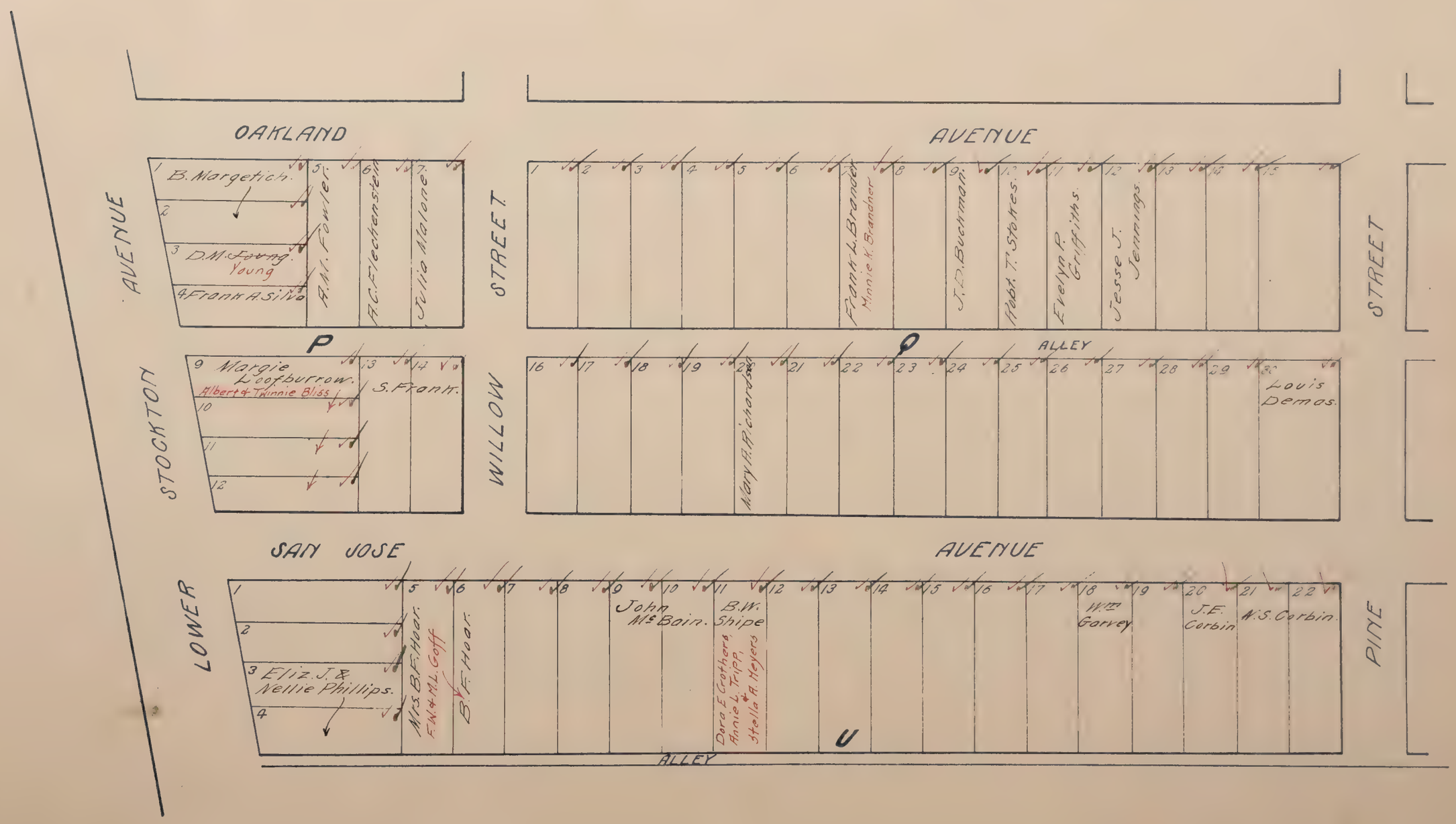

Mapped.

GOULD
OR
BROOKE REALTY CO. SUBD. No 112
LOCATED IN THE
N.E. 1/4 of Sec. 19, T.8N., R.5E.
Scale: 75' = 1"

Pacific S.D.

Blanks to Geo. A. Richardson.

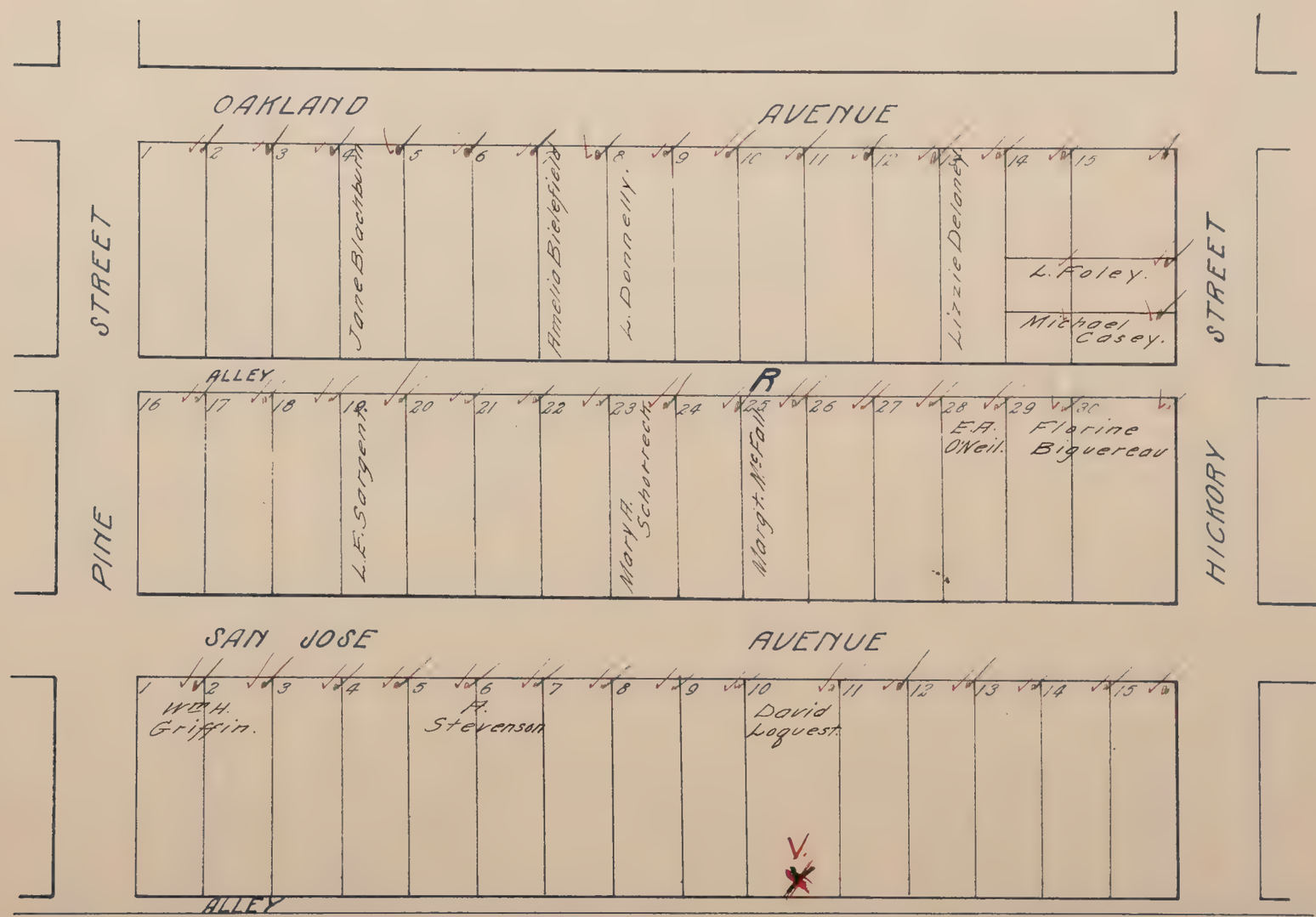

Mapped.

106

AMMENDED MAP
of
GOULD
or
BROOKE REALTY CO. SUBD. No. 115
LOCATED IN THE
N.E. 1/4 of Sec. 19, T.8N., R.5E
Scale: 100' = 1"

Pacific S.D.

Blanks to Geo. A. Richardson.

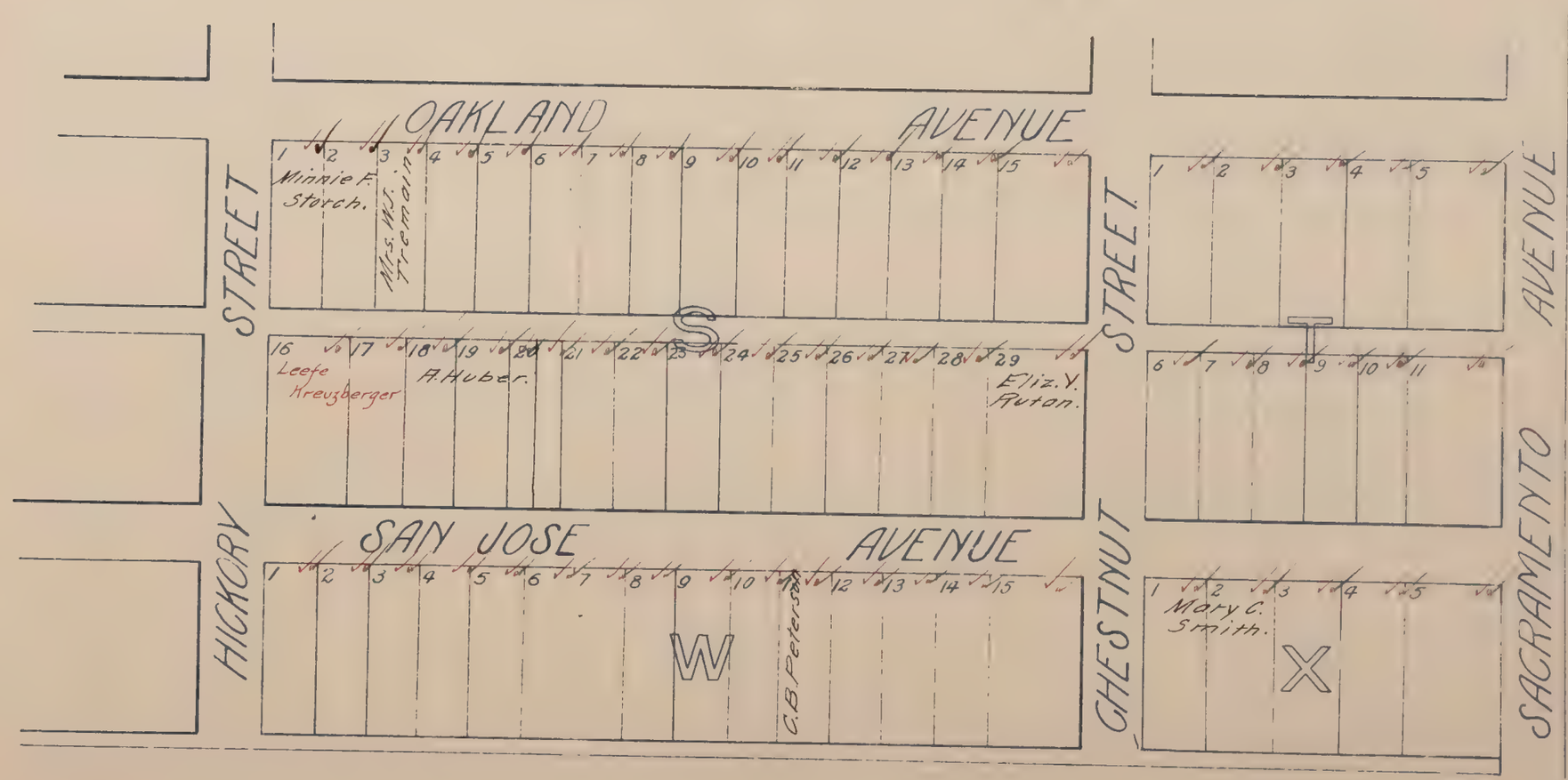

Mapped.

107

GOWER & WILES SUBD No. 4

located in

T. 5 N. R 6 & 7 E M D B & M Alabama

Scale: 1" = 8 Chains ~~Arno~~ S.D.

Blanks to George W. Lewis.

All Lots 20 Acres unless otherwise noted.

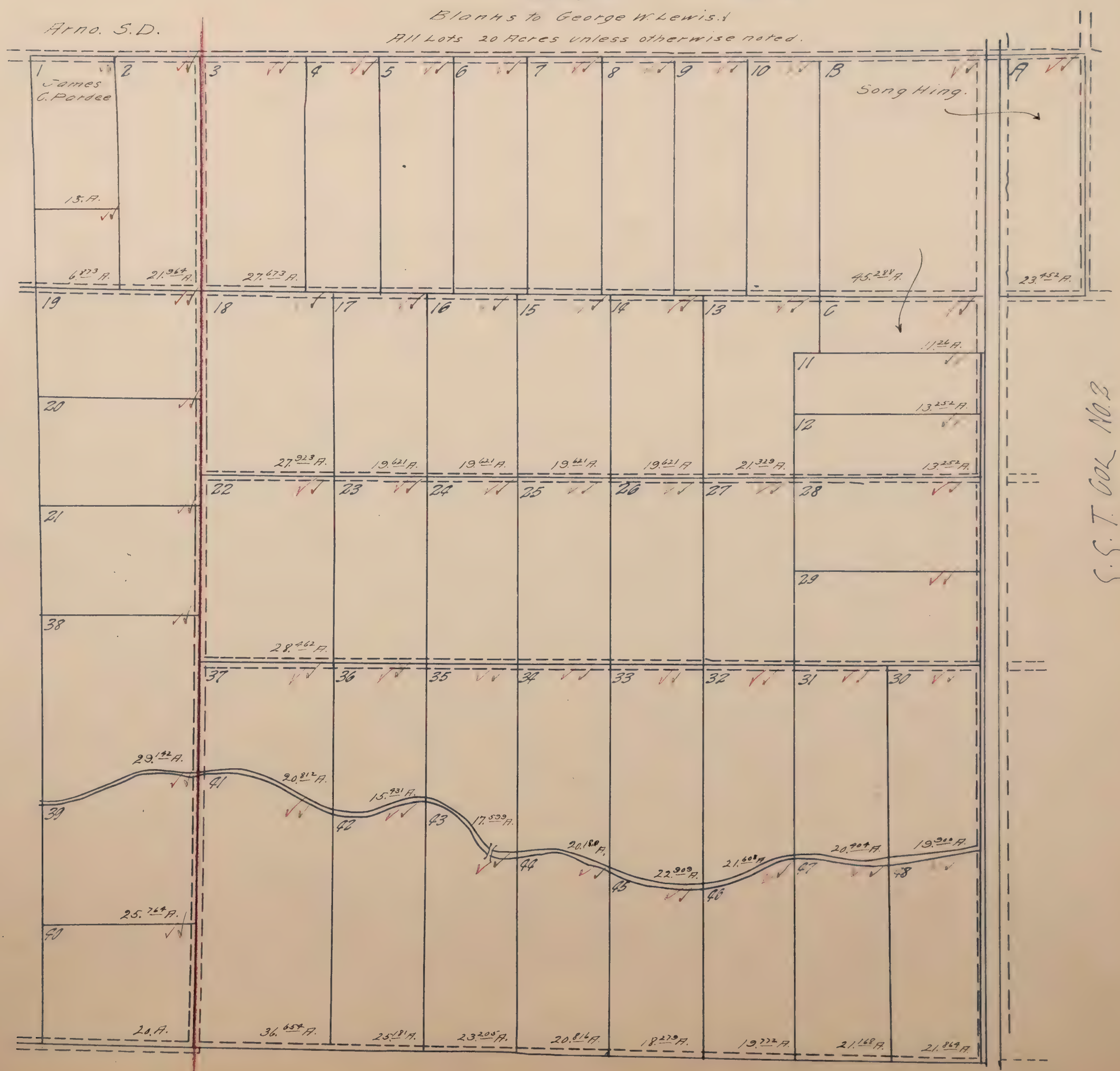

S.S.T. Col No. 2

GOWER

Mapped.

105

GRANLEES TRACT

located in
N.E. 1/4 Sec. 20 T. 8 N. R. 5 E.
Scale: 1 in. = 50 ft.

FRUIT RIDGE, S. D.

Blanks to R. E. Granlees.



Granlees

Mapped.

109

GREENWOOD

located

Sections 43 & 44 Ran[illegible] Del Paso

Scale 1" = 80[illegible]

Blanks to W.A. Banta & John E. Beyer. ✓ Arcade S.D.

All Lots 10 Acres unless otherwise noted.

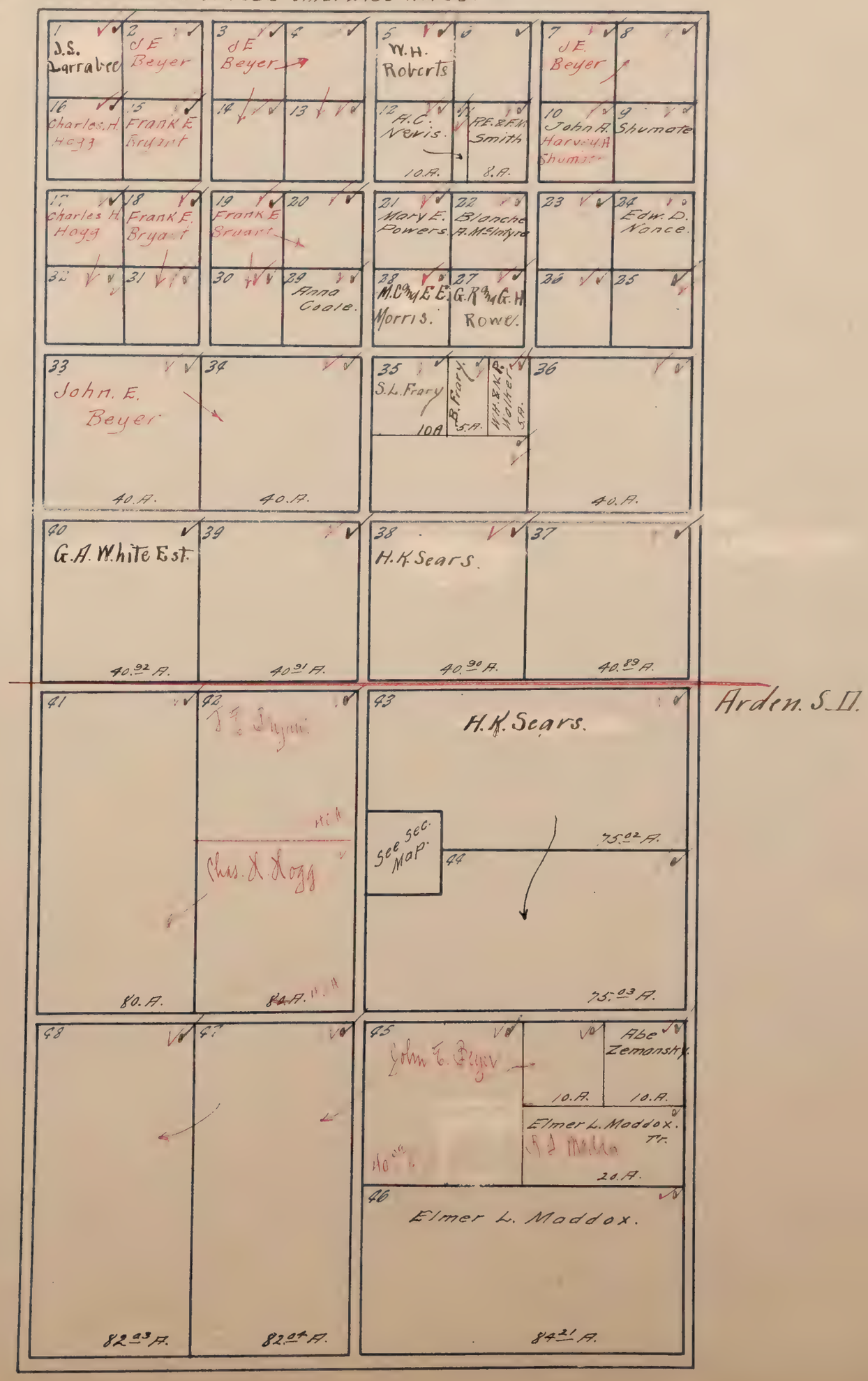

Greenwood

Mapped.

GUNTERS ADDITION TO ELK GROVE

located in
E½ Section 6 T.6 N. R.6 E.
Scale 1" = 300 ft.

Victory S.D.
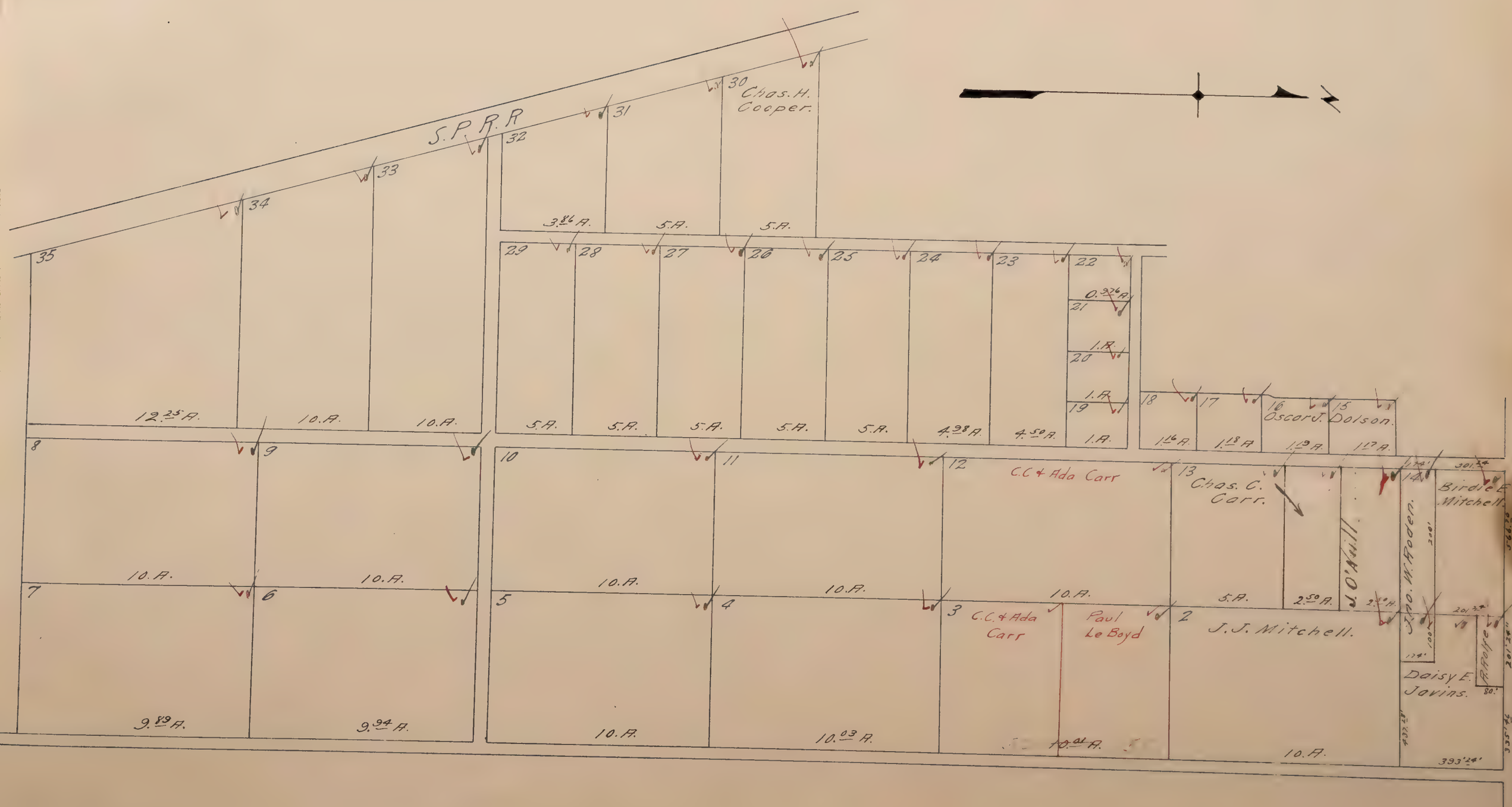
Blanks to Mary M. Gunter.